

Department of Engineering
Tim Bryan, P.E., PTOE, County Engineer

3137 South Liberty Street, Canton, MS 39046
Office (601) 855-5582 FAX (601) 859-5857

MEMORANDUM

April 7, 2026

To: Casey Brannon, Supervisor, District I
Trey Baxter, Supervisor, District II
Gerald Steen, Supervisor, District III
Karl Banks, Supervisor, District IV
Paul Griffin, Supervisor, District V

From: Tim Bryan, P.E., PTOE
County Engineer

Re: AT&T Utility Permit
County Road Name, Davis Crossing Road

The Engineering Department recommends approval for AT&T to directionally bore fiber cable, inner-ducts and place handholes along Way Road, Brown Road East and Davis Crossing within the limits of county right-of-way..



PERMIT APPLICATION FOR THE CONSTRUCTION OR ADJUSTMENT OF A UTILITY WITHIN COUNTY ROAD RIGHT-OF-WAY

Utility Information: Utility Name: _____

Address: _____ City/State/Zip: _____

Contact Person: _____ Contact's Phone: _____

Project Information: County Road Name: _____

(If located within more than one road right-of-way, use Appendix 1 for additional descriptions)

Beginning Location: _____ Ending Location: _____

Length of Project: _____ Section: _____ Township: _____ Range: _____

Description of Work: _____

Check Box if Appendix 1 is to be included as a part of this Application

Whereas the above stated Utility makes application to the **Madison County Board of Supervisors** for a Construction Permit. Attached hereto are drawings and plans for the construction of the above facilities located within Madison County owned public rights-of-way. Once stamped by the Madison County Engineering Department, these plans shall not be changed or altered without written approval of the County Engineer, or his representative. A copy of the approved permit and plans shall be on-site at all times during construction.

The Applicant Utility shall comply with all policies, procedures and construction practices as outlined in *A Policy for The Accommodation of Utility Facilities within the Right-of-Way of all Public County Roads* (hereinafter referred to as the "Policy"), as adopted on November 1, 2005, by the **Madison County Board of Supervisors**, and which is hereby made a part of this Application Agreement.

If facilities are to be located within the Rights-of-Way of the County-Federal or State Aid System, Applicant Utility also agrees to comply with applicable provisions of *S.O.P. No. SA II-2-8, Accommodation of Utilities on Rights-of-Way*, issued by the State Aid Engineer and dated July 1, 2005.

The Applicant Utility understands and agrees that, except as herein granted, no right, title, claim, or easement to said road right-of-way is granted by the issuance of this permit. If this Utility is listed in the general provisions of the Policy, it will be adjusted to comply with same without cost to the County, unless the variance from the Policy has been approved by the granting of the Permit pursuant to this Application.

The Applicant Utility further understands that the Utility's engineering, plant, or other personnel will be responsible for the staking and construction supervision of the work set out above and as shown on the attached plans. If work impacts traffic in any way, the appropriate traffic control shall be installed per the *Manual of Uniform Traffic Control Devices*, Latest Edition.

The Applicant Utility understands that the County Engineer, or his representative, may issue a Stop Work Order at any time if it is deemed that site conditions are not suitable for construction or if any of the requirements of this permit are not being met.

Many County Roads have variable Rights-of-Way and/or no Right-of-Way at all and are maintained under a Prescriptive Easement. **It is the sole responsibility of the Applicant Utility to verify the existence and limits of public rights-of-way.** If none exists, it is the

responsibility of the Applicant Utility to acquire an easement for their Facilities from the applicable property owner(s). Madison County in no way verifies the limits of Right-of-Way as shown on the permit application.

The Applicant Utility shall be responsible for all future maintenance and repair of the facilities installed under this permit. The Applicant Utility shall make future adjustments to, or relocate, the facilities located within road or highway right-of-way when required for road or highway widening or other road or highway construction at no cost to Madison County. The Applicant Utility shall relocate said utilities within sixty (60) days of notification by County by registered mail, return receipt requested, unless otherwise designated by the County Engineer. Further, any maintenance, repair, or construction shall be done in such a manner as to occasion no unreasonable interference with the normal flow and safety to traffic and at the expense of the utility company. When reasonable care has been taken to locate said utility facilities within the right-of-way, the Applicant Utility understands that any damages caused by routine maintenance and construction by County forces shall be borne by the Applicant Utility.

The Applicant Utility further agrees to indemnify and hold Madison County harmless for any and all claims, accidents, damages, liabilities and expenses occasioned wholly, or in part, by any act or omission of applicant, its agents or employees. In case County shall, without fault on its own part, be made a party to any litigation commenced by or against applicant, then applicant shall protect and hold County harmless, and shall pay all costs, expenses and reasonable attorney's fees incurred or paid by County in connection with said litigation.

All underground facilities shall be installed at a depth equal to or greater than 48" below the lowest adjacent grade.

All pipes carrying liquid shall be encased under County maintained roads.

WITNESS the signature of the Applicant this the _____ day of APRIL, 20____.

By: Mario Bolton
(Applicant Signature)

Title: _____

Note: Applicant must be an employee of the Utility named in this application. The Madison County Board of Supervisors will not recognize a Contractor, Subcontractor, Agent, or Consulting Engineer as the Applicant. Utility Company shall be fully responsible for all work performed under this application.

I, or my authorized representative, have reviewed this application and determined that the drawing, sketches, and plans submitted by the Applicant meet the requirements of A Policy for The Accommodation of Utility Facilities within the Right-of-Way of all Public County Roads.

All utilities shall be buried at a minimum of 48" at all locations under county right of way. Not only under the roadway itself.

APPROVED
By **Tim Bryan at 3:54 pm, Apr 15, 2026**
Tim Bryan, P.E.
County Engineer

AGREED TO AND APPROVED BY:

Madison County Board President

Date: _____

ENTERED INTO THE MINUTES OF THE BOARD OF SUPERVISORS OF MADISON COUNTY, MISSISSIPPI ON THIS

_____ DAY OF _____, 20_____.

Appendix 1

County Road Name: _____
Beginning Location: _____ Ending Location: _____
Length of Project: _____ Section: _____ Township: _____ Range: _____
Description of Work: _____

County Road Name: _____
Beginning Location: _____ Ending Location: _____
Length of Project: _____ Section: _____ Township: _____ Range: _____
Description of Work: _____

County Road Name: _____
Beginning Location: _____ Ending Location: _____
Length of Project: _____ Section: _____ Township: _____ Range: _____
Description of Work: _____

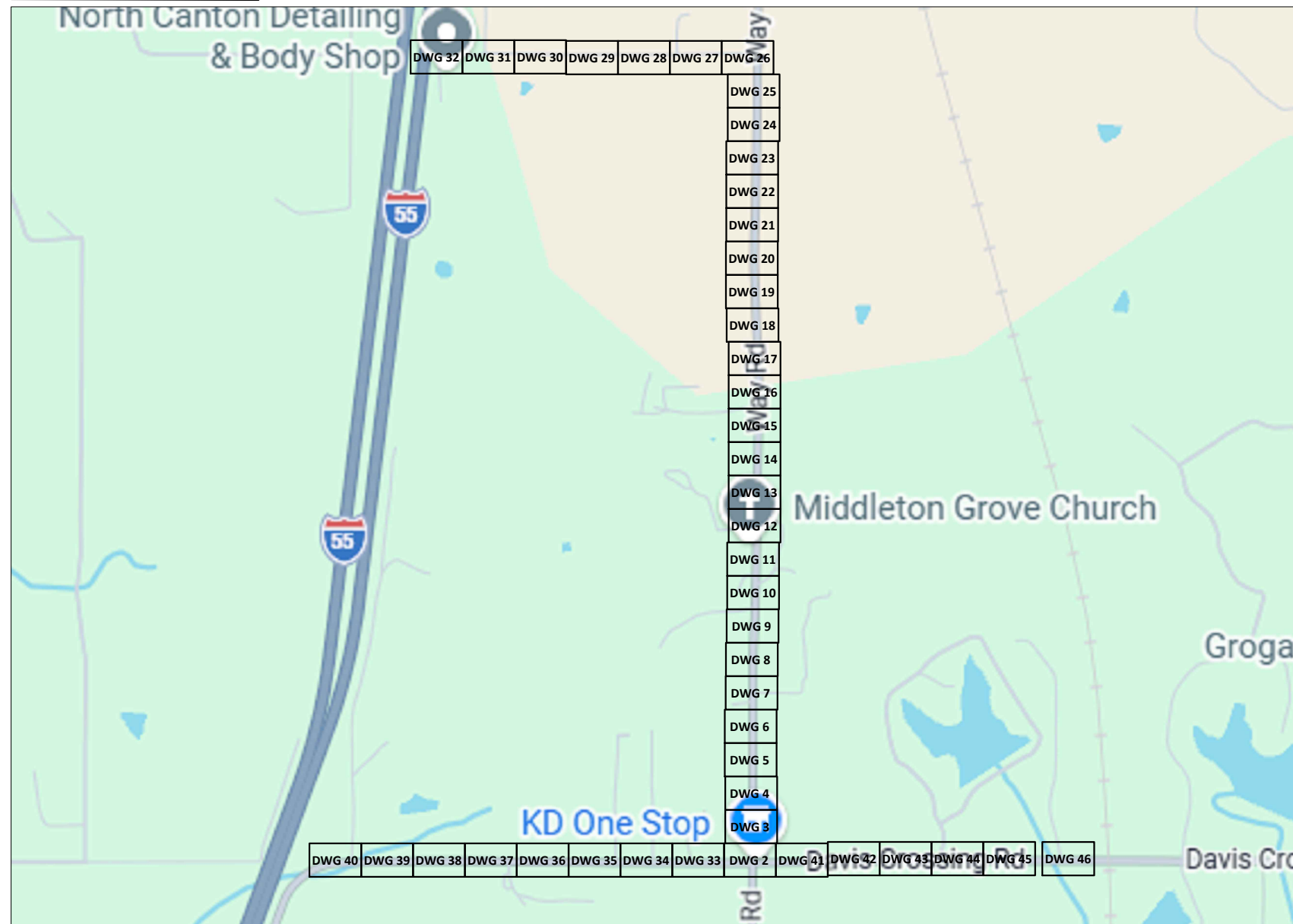
County Road Name: _____
Beginning Location: _____ Ending Location: _____
Length of Project: _____ Section: _____ Township: _____ Range: _____
Description of Work: _____

County Road Name: _____
Beginning Location: _____ Ending Location: _____
Length of Project: _____ Section: _____ Township: _____ Range: _____
Description of Work: _____

LOCATION MAP

MS_CANTON_A05D4JK
495-3 WAY RD,
MADISON COUNTY

495-3 WAY RD



LEGEND

- BURIED FIBER
- PROPOSED HH
- EXISTING HH
- PROP BORE PIT
- EXISTING CONDUIT
- BURIED CONDUIT
- ROW- RIGHT OF WAY
- EOP- EDGE OF PAVEMENT
- CL- CENTER LINE
- EXISTING AERIAL CABLE
- ATT POLE
- JOINT POLE

NOTE: PLACE ALL BURIED CABLE AT 60" DEPTH

NOTE: DRAWING NOT TO SCALE

ATTSE

PROPOSED TELEPHONE FACILITIES ON THE RIGHT OF WAY OF STREET NAME

Exchange: CANTON

Designer: AMIS, HAYDEN

Phone: 6016781055

Authorization: A05D4JK

SHEET LOCATION MAP

UNDERGROUND UTILITIES HAVE BEEN PLOTTED FROM AVAILABLE RECORDS AND FIELD OBSERVATIONS BUT ARE NOT NECESSARILY EXACT. IT IS THE CONTRACTORS RESPONSIBILITY TO FIELD LOCATE ALL UNDERGROUND OBSTRUCTIONS AND UTILITIES PRIOR TO CONSTRUCTION. COMPLETE REPAIR OF ANY AND ALL DAMAGES INCURRED SHALL BE AT THE EXPENSE OF THE CONTRACTOR.

PLACE CABLE/DUCT VIA DIRECTIONAL BORING AT STREET CROSSINGS

DO NOT PARK VEHICLES ON SIDE WALKS OR MULTIPATHWAYS. RESTORE ALL SURFACES TO PRE-CONSTRUCTION FORM.



CALL BEFORE YOU DIG
1-800-362-2764 OR 811
48 HOURS NOTICE REQUIRED



TO PRINT 3

NOTES:

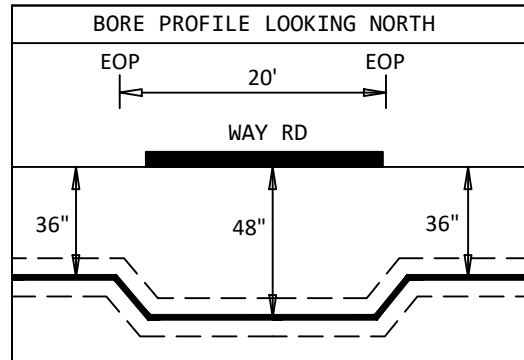
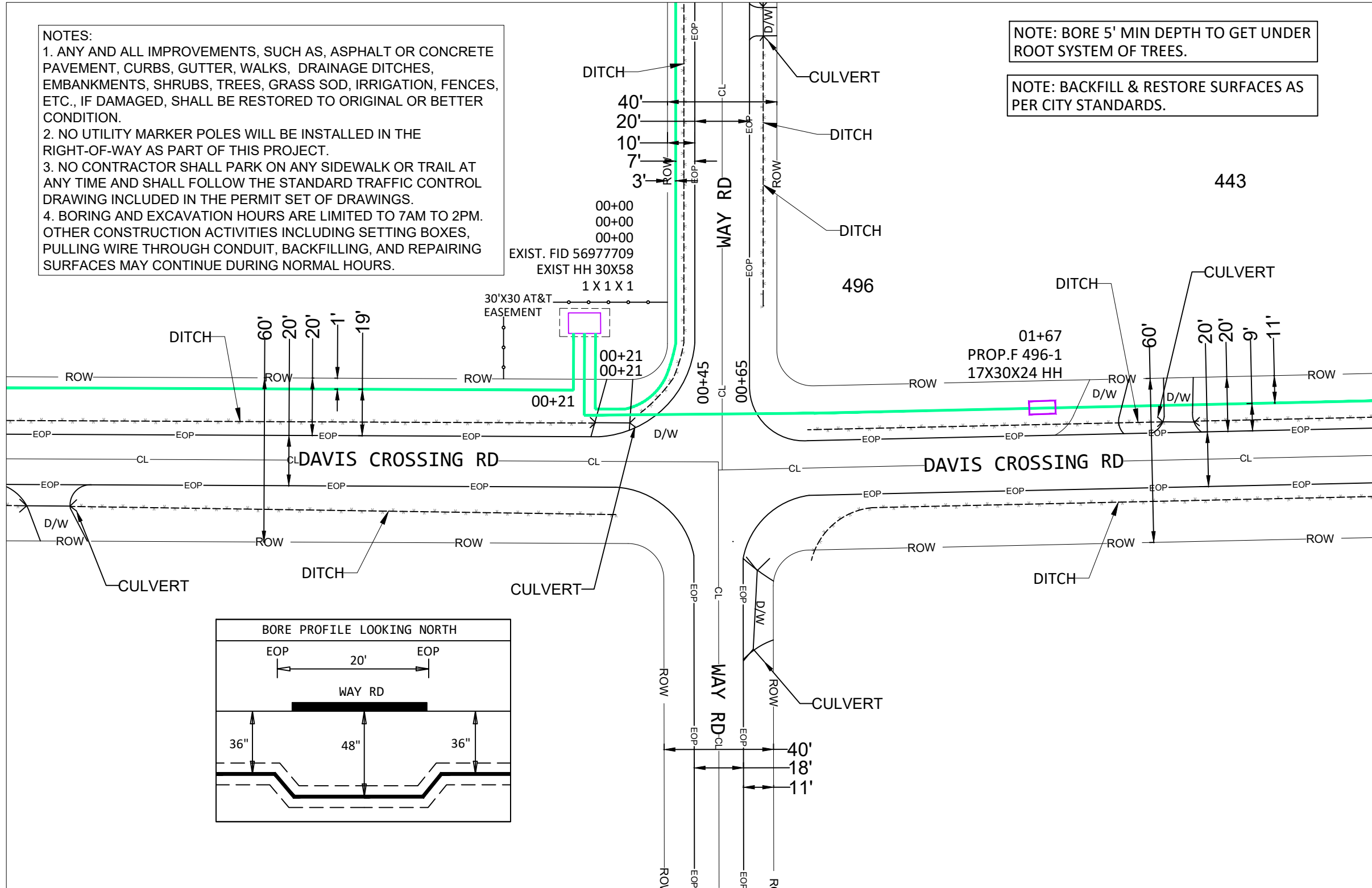
1. ANY AND ALL IMPROVEMENTS, SUCH AS, ASPHALT OR CONCRETE PAVEMENT, CURBS, GUTTER, WALKS, DRAINAGE DITCHES, EMBANKMENTS, SHRUBS, TREES, GRASS SOD, IRRIGATION, FENCES, ETC., IF DAMAGED, SHALL BE RESTORED TO ORIGINAL OR BETTER CONDITION.
2. NO UTILITY MARKER POLES WILL BE INSTALLED IN THE RIGHT-OF-WAY AS PART OF THIS PROJECT.
3. NO CONTRACTOR SHALL PARK ON ANY SIDEWALK OR TRAIL AT ANY TIME AND SHALL FOLLOW THE STANDARD TRAFFIC CONTROL DRAWING INCLUDED IN THE PERMIT SET OF DRAWINGS.
4. BORING AND EXCAVATION HOURS ARE LIMITED TO 7AM TO 2PM. OTHER CONSTRUCTION ACTIVITIES INCLUDING SETTING BOXES, PULLING WIRE THROUGH CONDUIT, BACKFILLING, AND REPAIRING SURFACES MAY CONTINUE DURING NORMAL HOURS.

NOTE: BORE 5' MIN DEPTH TO GET UNDER ROOT SYSTEM OF TREES.

NOTE: BACKFILL & RESTORE SURFACES AS PER CITY STANDARDS.

TO PRINT 33

TO PRINT 41



NOTE: PLACE ALL BURIED CABLE AT 60" DEPTH

NOTE: DRAWING NOT TO SCALE

ATTSE

PROPOSED TELEPHONE FACILITIES ON THE RIGHT OF WAY OF MADISON COUNTY DAVIS CROSSING RD & WAY RD

Exchange:	CANTON
Designer:	AMIS, HAYDEN
Drawn By:	BRANDON WILSON
Phone:	6016781055
Authorization:	A05D4JK

SHEET 02 OF 47

UNDERGROUND UTILITIES HAVE BEEN PLOTTED FROM AVAILABLE RECORDS AND FIELD OBSERVATIONS BUT ARE NOT NECESSARILY EXACT. IT IS THE CONTRACTORS RESPONSIBILITY TO FIELD LOCATE ALL UNDERGROUND OBSTRUCTIONS AND UTILITIES PRIOR TO CONSTRUCTION. COMPLETE REPAIR OF ANY AND ALL DAMAGES INCURRED SHALL BE AT THE EXPENSE OF THE CONTRACTOR.

PLACE CABLE/DUCT VIA DIRECTIONAL BORING AT STREET CROSSINGS

DO NOT PARK VEHICLES ON SIDEWALKS OR MULTIPATHWAYS. RESTORE ALL SURFACES TO PRE-CONSTRUCTION FORM.



CALL BEFORE YOU DIG
1-800-362-2764 OR 811
48 HOURS NOTICE REQUIRED



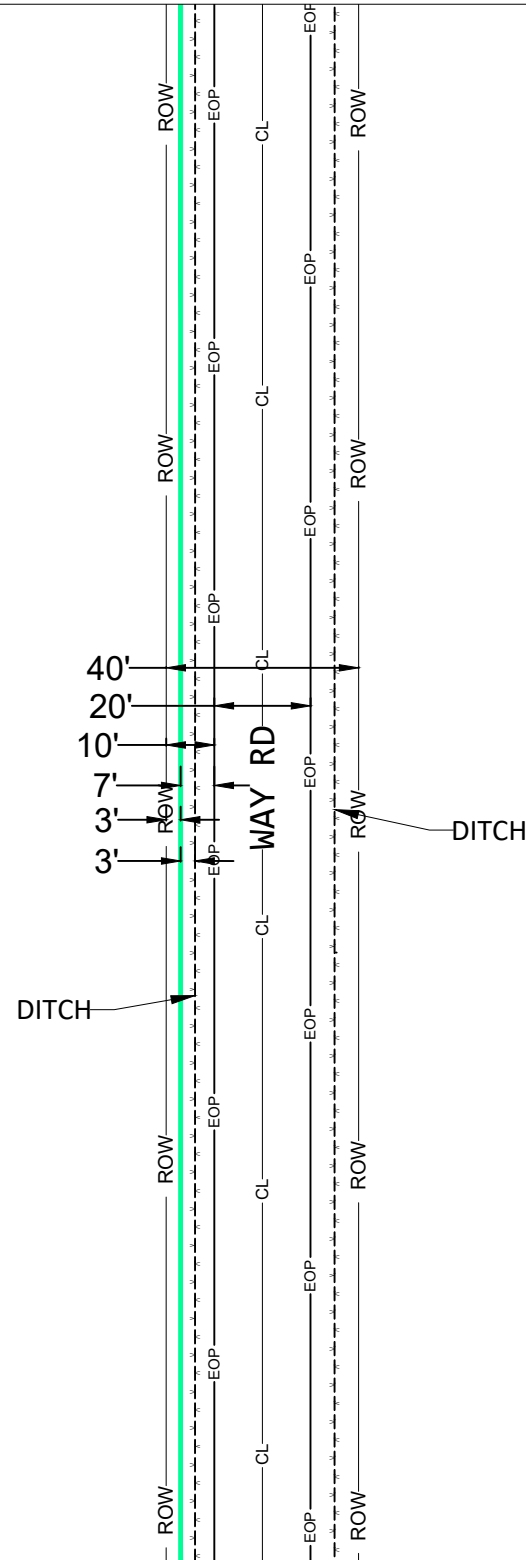
TO PRINT 4

NOTES:

1. ANY AND ALL IMPROVEMENTS, SUCH AS, ASPHALT OR CONCRETE PAVEMENT, CURBS, GUTTER, WALKS, DRAINAGE DITCHES, EMBANKMENTS, SHRUBS, TREES, GRASS SOD, IRRIGATION, FENCES, ETC., IF DAMAGED, SHALL BE RESTORED TO ORIGINAL OR BETTER CONDITION.
2. NO UTILITY MARKER POLES WILL BE INSTALLED IN THE RIGHT-OF-WAY AS PART OF THIS PROJECT.
3. NO CONTRACTOR SHALL PARK ON ANY SIDEWALK OR TRAIL AT ANY TIME AND SHALL FOLLOW THE STANDARD TRAFFIC CONTROL DRAWING INCLUDED IN THE PERMIT SET OF DRAWINGS.
4. BORING AND EXCAVATION HOURS ARE LIMITED TO 7AM TO 2PM. OTHER CONSTRUCTION ACTIVITIES INCLUDING SETTING BOXES, PULLING WIRE THROUGH CONDUIT, BACKFILLING, AND REPAIRING SURFACES MAY CONTINUE DURING NORMAL HOURS.

NOTE: BORE 5' MIN DEPTH TO GET UNDER ROOT SYSTEM OF TREES.

NOTE: BACKFILL & RESTORE SURFACES AS PER CITY STANDARDS.



459

TO PRINT 2

NOTE: PLACE ALL BURIED CABLE AT 60" DEPTH

NOTE: DRAWING NOT TO SCALE

ATTSE

PROPOSED TELEPHONE FACILITIES ON THE RIGHT OF WAY OF MADISON COUNTY WAY RD

Exchange: CANTON

Designer: AMIS, HAYDEN

Drawn By: BRANDON WILSON

Phone: 6016781055

Authorization: A05D4JK

SHEET 03 OF 47

UNDERGROUND UTILITIES HAVE BEEN PLOTTED FROM AVAILABLE RECORDS AND FIELD OBSERVATIONS BUT ARE NOT NECESSARILY EXACT. IT IS THE CONTRACTORS RESPONSIBILITY TO FIELD LOCATE ALL UNDERGROUND OBSTRUCTIONS AND UTILITIES PRIOR TO CONSTRUCTION. COMPLETE REPAIR OF ANY AND ALL DAMAGES INCURRED SHALL BE AT THE EXPENSE OF THE CONTRACTOR.

PLACE CABLE/DUCT VIA DIRECTIONAL BORING AT STREET CROSSINGS

DO NOT PARK VEHICLES ON SIDEWALKS OR MULTIPATHWAYS. RESTORE ALL SURFACES TO PRE-CONSTRUCTION FORM.



CALL BEFORE YOU DIG
1-800-362-2764 OR 811
48 HOURS NOTICE REQUIRED



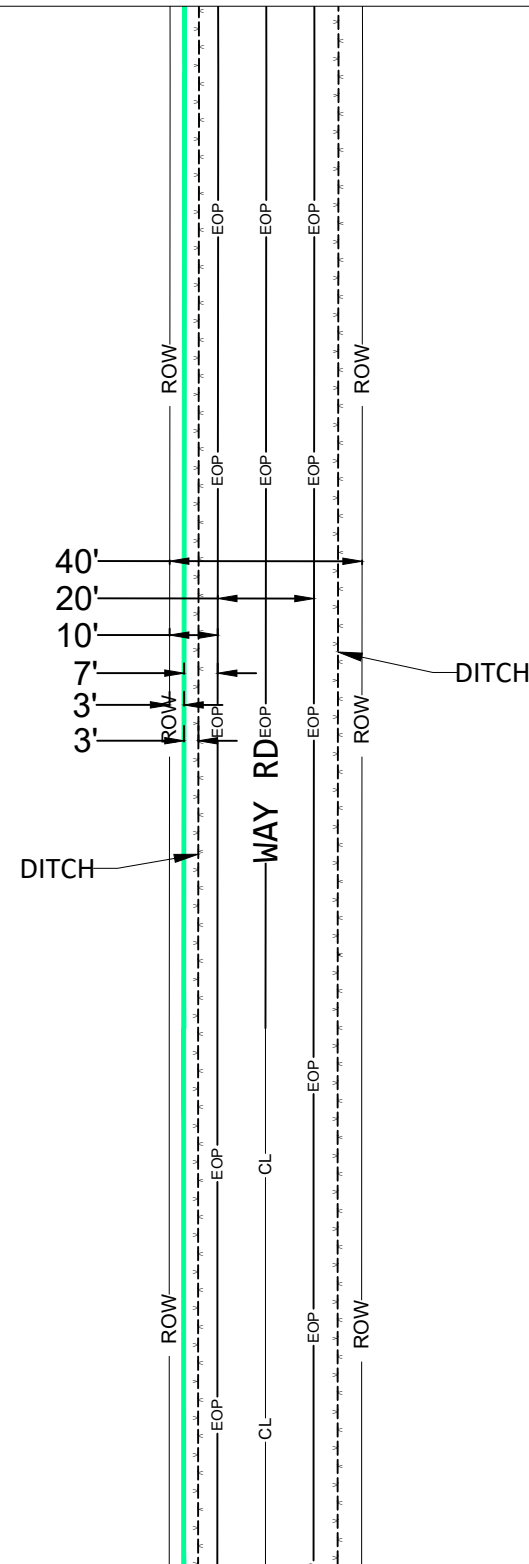
TO PRINT 5

NOTES:

1. ANY AND ALL IMPROVEMENTS, SUCH AS, ASPHALT OR CONCRETE PAVEMENT, CURBS, GUTTER, WALKS, DRAINAGE DITCHES, EMBANKMENTS, SHRUBS, TREES, GRASS SOD, IRRIGATION, FENCES, ETC., IF DAMAGED, SHALL BE RESTORED TO ORIGINAL OR BETTER CONDITION.
2. NO UTILITY MARKER POLES WILL BE INSTALLED IN THE RIGHT-OF-WAY AS PART OF THIS PROJECT.
3. NO CONTRACTOR SHALL PARK ON ANY SIDEWALK OR TRAIL AT ANY TIME AND SHALL FOLLOW THE STANDARD TRAFFIC CONTROL DRAWING INCLUDED IN THE PERMIT SET OF DRAWINGS.
4. BORING AND EXCAVATION HOURS ARE LIMITED TO 7AM TO 2PM. OTHER CONSTRUCTION ACTIVITIES INCLUDING SETTING BOXES, PULLING WIRE THROUGH CONDUIT, BACKFILLING, AND REPAIRING SURFACES MAY CONTINUE DURING NORMAL HOURS.

NOTE: BORE 5' MIN DEPTH TO GET UNDER ROOT SYSTEM OF TREES.

NOTE: BACKFILL & RESTORE SURFACES AS PER CITY STANDARDS.



411

TO PRINT 3

NOTE: PLACE ALL BURIED CABLE AT 60" DEPTH

NOTE: DRAWING NOT TO SCALE

ATTSE

PROPOSED TELEPHONE FACILITIES ON THE RIGHT OF WAY OF MADISON COUNTY WAY RD

Exchange: CANTON

Designer: AMIS, HAYDEN

Drawn By: BRANDON WILSON

Phone: 6016781055

Authorization: A05D4JK

SHEET 04 OF 47

UNDERGROUND UTILITIES HAVE BEEN PLOTTED FROM AVAILABLE RECORDS AND FIELD OBSERVATIONS BUT ARE NOT NECESSARILY EXACT. IT IS THE CONTRACTORS RESPONSIBILITY TO FIELD LOCATE ALL UNDERGROUND OBSTRUCTIONS AND UTILITIES PRIOR TO CONSTRUCTION. COMPLETE REPAIR OF ANY AND ALL DAMAGES INCURRED SHALL BE AT THE EXPENSE OF THE CONTRACTOR.

PLACE CABLE/DUCT VIA DIRECTIONAL BORING AT STREET CROSSINGS

DO NOT PARK VEHICLES ON SIDEWALKS OR MULTIPATHWAYS. RESTORE ALL SURFACES TO PRE-CONSTRUCTION FORM.



CALL BEFORE YOU DIG
1-800-362-2764 OR 811
48 HOURS NOTICE REQUIRED



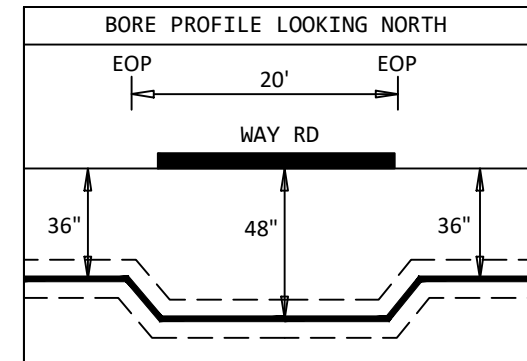
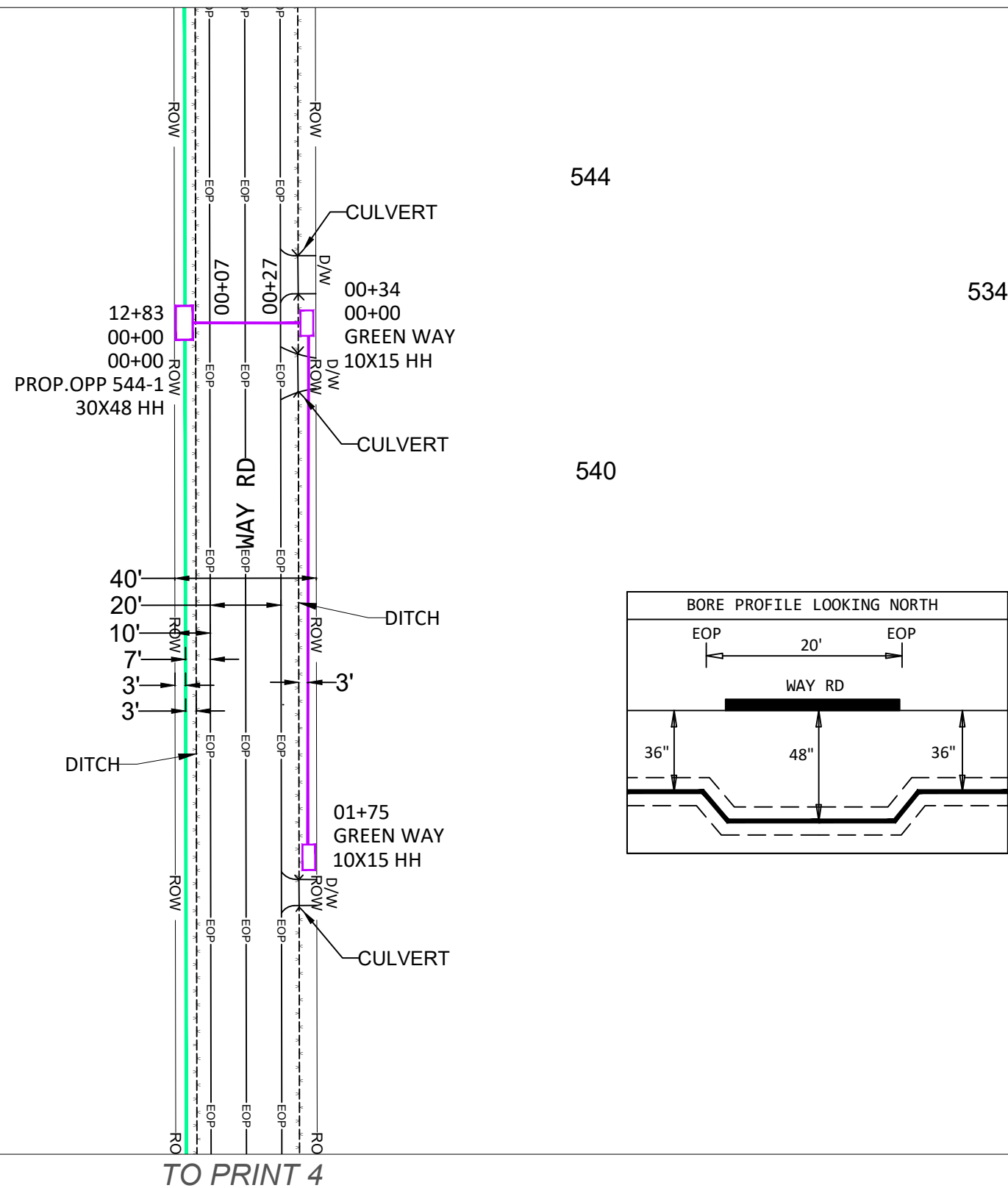
TO PRINT 6

NOTES:

1. ANY AND ALL IMPROVEMENTS, SUCH AS, ASPHALT OR CONCRETE PAVEMENT, CURBS, GUTTER, WALKS, DRAINAGE DITCHES, EMBANKMENTS, SHRUBS, TREES, GRASS SOD, IRRIGATION, FENCES, ETC., IF DAMAGED, SHALL BE RESTORED TO ORIGINAL OR BETTER CONDITION.
2. NO UTILITY MARKER POLES WILL BE INSTALLED IN THE RIGHT-OF-WAY AS PART OF THIS PROJECT.
3. NO CONTRACTOR SHALL PARK ON ANY SIDEWALK OR TRAIL AT ANY TIME AND SHALL FOLLOW THE STANDARD TRAFFIC CONTROL DRAWING INCLUDED IN THE PERMIT SET OF DRAWINGS.
4. BORING AND EXCAVATION HOURS ARE LIMITED TO 7AM TO 2PM. OTHER CONSTRUCTION ACTIVITIES INCLUDING SETTING BOXES, PULLING WIRE THROUGH CONDUIT, BACKFILLING, AND REPAIRING SURFACES MAY CONTINUE DURING NORMAL HOURS.

NOTE: BORE 5' MIN DEPTH TO GET UNDER ROOT SYSTEM OF TREES.

NOTE: BACKFILL & RESTORE SURFACES AS PER CITY STANDARDS.



NOTE: PLACE ALL BURIED CABLE AT 60" DEPTH

NOTE: DRAWING NOT TO SCALE

ATTSE

PROPOSED TELEPHONE FACILITIES ON THE RIGHT OF WAY OF MADISON COUNTY WAY RD

Exchange: CANTON

Designer: AMIS, HAYDEN

Drawn By: BRANDON WILSON

Phone: 6016781055

Authorization: A05D4JK

SHEET 05 OF 47

UNDERGROUND UTILITIES HAVE BEEN PLOTTED FROM AVAILABLE RECORDS AND FIELD OBSERVATIONS BUT ARE NOT NECESSARILY EXACT. IT IS THE CONTRACTORS RESPONSIBILITY TO FIELD LOCATE ALL UNDERGROUND OBSTRUCTIONS AND UTILITIES PRIOR TO CONSTRUCTION. COMPLETE REPAIR OF ANY AND ALL DAMAGES INCURRED SHALL BE AT THE EXPENSE OF THE CONTRACTOR.

PLACE CABLE/DUCT VIA DIRECTIONAL BORING AT STREET CROSSINGS

DO NOT PARK VEHICLES ON SIDEWALKS OR MULTIPATHWAYS. RESTORE ALL SURFACES TO PRE-CONSTRUCTION FORM.



CALL BEFORE YOU DIG
1-800-362-2764 OR 811
48 HOURS NOTICE REQUIRED



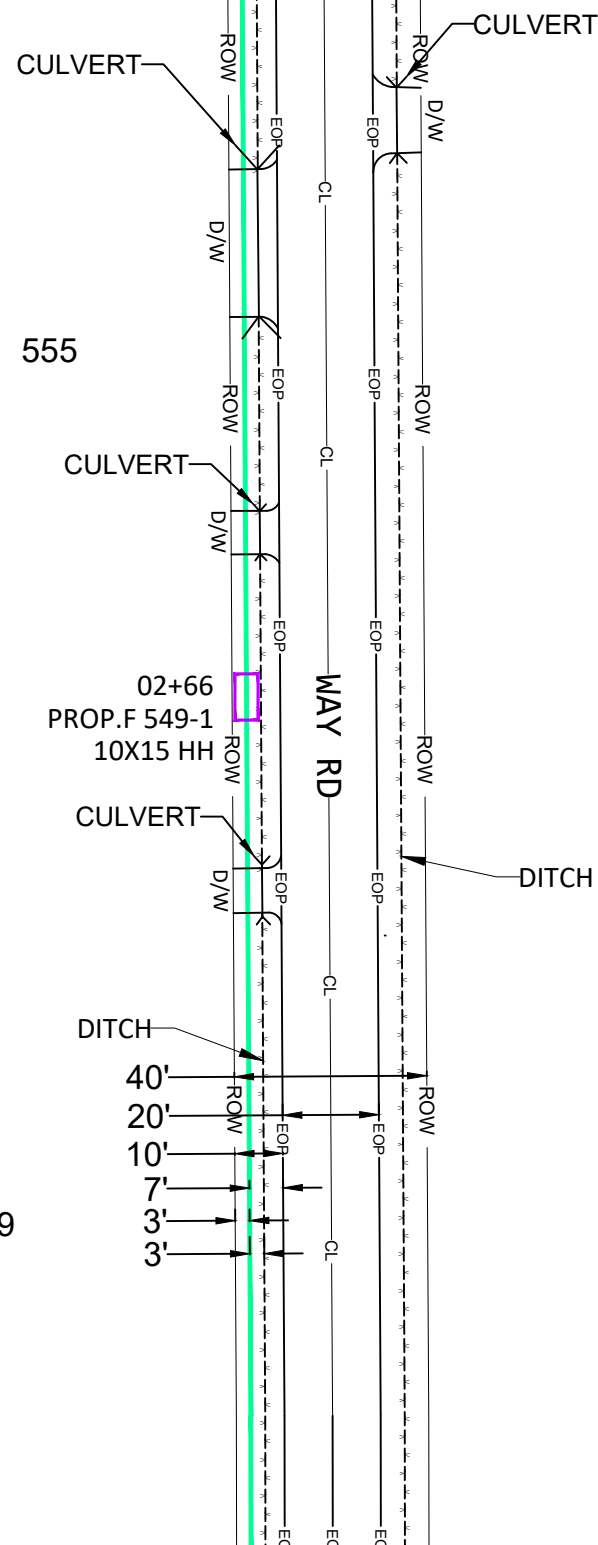
TO PRINT 7

NOTES:

1. ANY AND ALL IMPROVEMENTS, SUCH AS, ASPHALT OR CONCRETE PAVEMENT, CURBS, GUTTER, WALKS, DRAINAGE DITCHES, EMBANKMENTS, SHRUBS, TREES, GRASS SOD, IRRIGATION, FENCES, ETC., IF DAMAGED, SHALL BE RESTORED TO ORIGINAL OR BETTER CONDITION.
2. NO UTILITY MARKER POLES WILL BE INSTALLED IN THE RIGHT-OF-WAY AS PART OF THIS PROJECT.
3. NO CONTRACTOR SHALL PARK ON ANY SIDEWALK OR TRAIL AT ANY TIME AND SHALL FOLLOW THE STANDARD TRAFFIC CONTROL DRAWING INCLUDED IN THE PERMIT SET OF DRAWINGS.
4. BORING AND EXCAVATION HOURS ARE LIMITED TO 7AM TO 2PM. OTHER CONSTRUCTION ACTIVITIES INCLUDING SETTING BOXES, PULLING WIRE THROUGH CONDUIT, BACKFILLING, AND REPAIRING SURFACES MAY CONTINUE DURING NORMAL HOURS.

NOTE: BORE 5' MIN DEPTH TO GET UNDER ROOT SYSTEM OF TREES.

NOTE: BACKFILL & RESTORE SURFACES AS PER CITY STANDARDS.



553

549

551

549

TO PRINT 5

NOTE: PLACE ALL BURIED CABLE AT 60" DEPTH

NOTE: DRAWING NOT TO SCALE

ATTSE

PROPOSED TELEPHONE FACILITIES ON THE RIGHT OF WAY OF MADISON COUNTY WAY RD

Exchange: CANTON

Designer: AMIS, HAYDEN

Drawn By: BRANDON WILSON

Phone: 6016781055

Authorization: A05D4JK

SHEET 06 OF 47

UNDERGROUND UTILITIES HAVE BEEN PLOTTED FROM AVAILABLE RECORDS AND FIELD OBSERVATIONS BUT ARE NOT NECESSARILY EXACT. IT IS THE CONTRACTORS RESPONSIBILITY TO FIELD LOCATE ALL UNDERGROUND OBSTRUCTIONS AND UTILITIES PRIOR TO CONSTRUCTION. COMPLETE REPAIR OF ANY AND ALL DAMAGES INCURRED SHALL BE AT THE EXPENSE OF THE CONTRACTOR.

PLACE CABLE/DUCT VIA DIRECTIONAL BORING AT STREET CROSSINGS

DO NOT PARK VEHICLES ON SIDEWALKS OR MULTIPATHWAYS. RESTORE ALL SURFACES TO PRE-CONSTRUCTION FORM.



CALL BEFORE YOU DIG
1-800-362-2764 OR 811
48 HOURS NOTICE REQUIRED



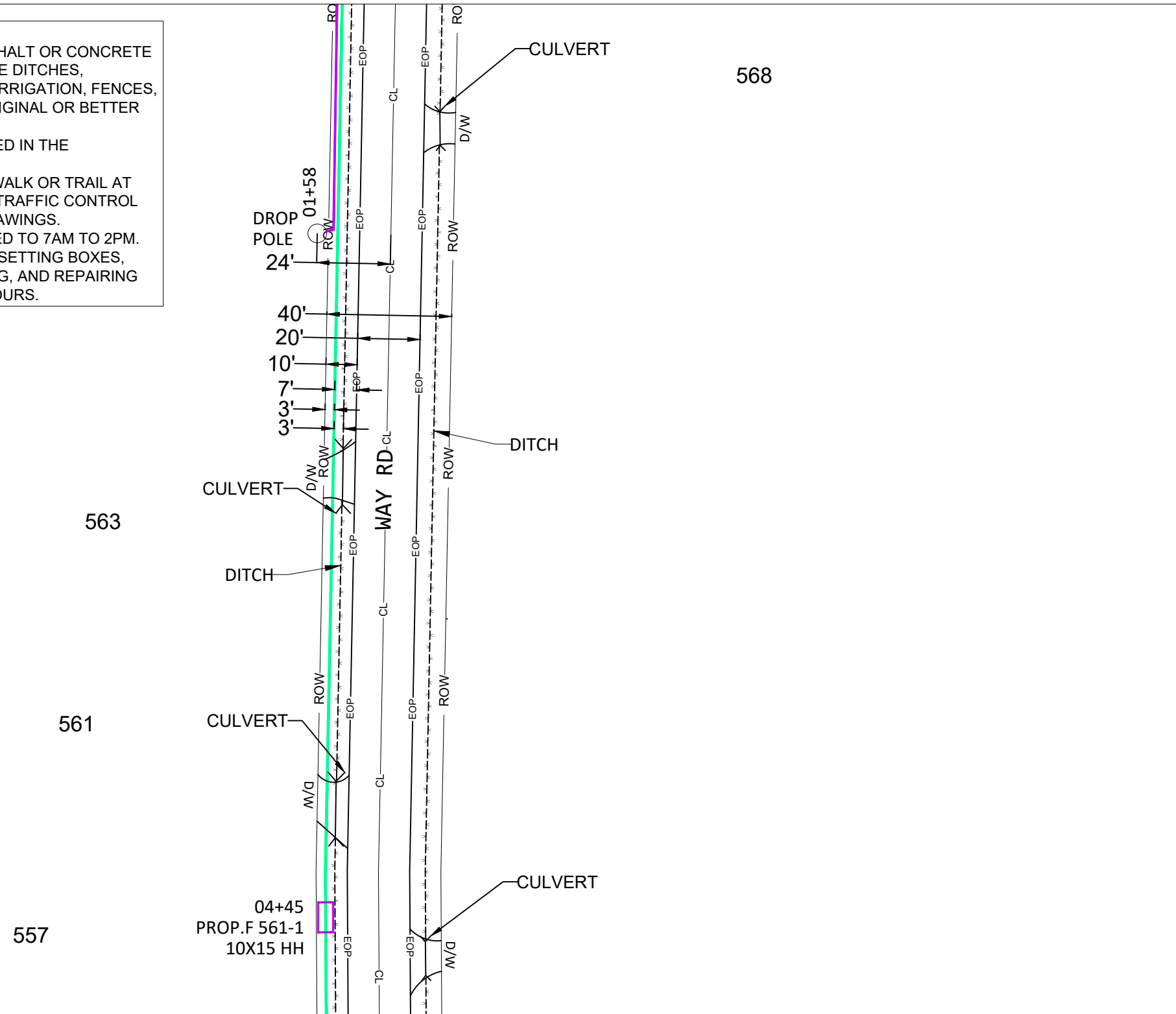
TO PRINT 8

NOTES:

1. ANY AND ALL IMPROVEMENTS, SUCH AS, ASPHALT OR CONCRETE PAVEMENT, CURBS, GUTTER, WALKS, DRAINAGE DITCHES, EMBANKMENTS, SHRUBS, TREES, GRASS SOD, IRRIGATION, FENCES, ETC., IF DAMAGED, SHALL BE RESTORED TO ORIGINAL OR BETTER CONDITION.
2. NO UTILITY MARKER POLES WILL BE INSTALLED IN THE RIGHT-OF-WAY AS PART OF THIS PROJECT.
3. NO CONTRACTOR SHALL PARK ON ANY SIDEWALK OR TRAIL AT ANY TIME AND SHALL FOLLOW THE STANDARD TRAFFIC CONTROL DRAWING INCLUDED IN THE PERMIT SET OF DRAWINGS.
4. BORING AND EXCAVATION HOURS ARE LIMITED TO 7AM TO 2PM. OTHER CONSTRUCTION ACTIVITIES INCLUDING SETTING BOXES, PULLING WIRE THROUGH CONDUIT, BACKFILLING, AND REPAIRING SURFACES MAY CONTINUE DURING NORMAL HOURS.

NOTE: BORE 5' MIN DEPTH TO GET UNDER ROOT SYSTEM OF TREES.

NOTE: BACKFILL & RESTORE SURFACES AS PER CITY STANDARDS.



568

563

561

557

NOTE: PLACE ALL BURIED CABLE AT 60" DEPTH

NOTE: DRAWING NOT TO SCALE

ATTSE

PROPOSED TELEPHONE FACILITIES ON THE RIGHT OF WAY OF MADISON COUNTY WAY RD

Exchange:	CANTON
Designer:	AMIS, HAYDEN
Drawn By:	BRANDON WILSON
Phone:	6016781055
Authorization:	A05D4JK

UNDERGROUND UTILITIES HAVE BEEN PLOTTED FROM AVAILABLE RECORDS AND FIELD OBSERVATIONS BUT ARE NOT NECESSARILY EXACT. IT IS THE CONTRACTORS RESPONSIBILITY TO FIELD LOCATE ALL UNDERGROUND OBSTRUCTIONS AND UTILITIES PRIOR TO CONSTRUCTION. COMPLETE REPAIR OF ANY AND ALL DAMAGES INCURRED SHALL BE AT THE EXPENSE OF THE CONTRACTOR.

PLACE CABLE/DUCT VIA DIRECTIONAL BORING AT STREET CROSSINGS

DO NOT PARK VEHICLES ON SIDEWALKS OR MULTIPATHWAYS. RESTORE ALL SURFACES TO PRE-CONSTRUCTION FORM.



CALL BEFORE YOU DIG
1-800-362-2764 OR 811
48 HOURS NOTICE REQUIRED



SHEET 07 OF 47

TO PRINT 9

NOTES:

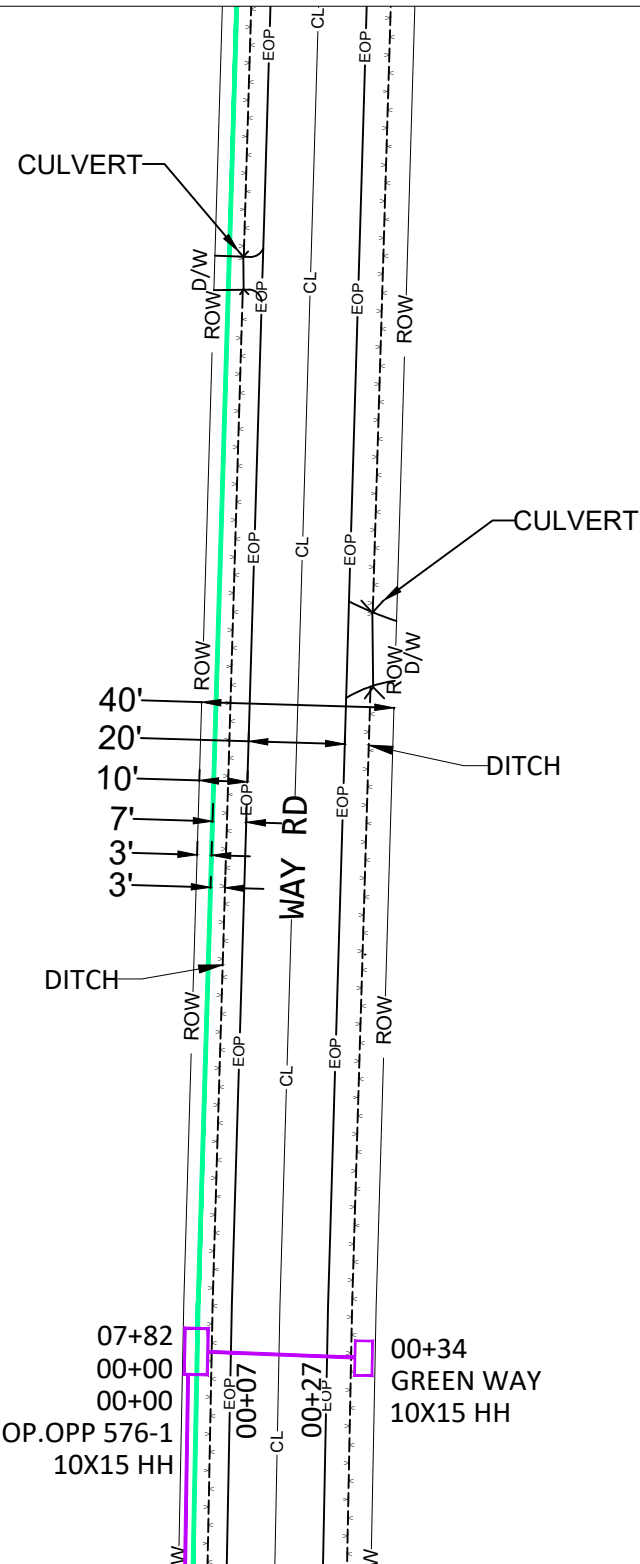
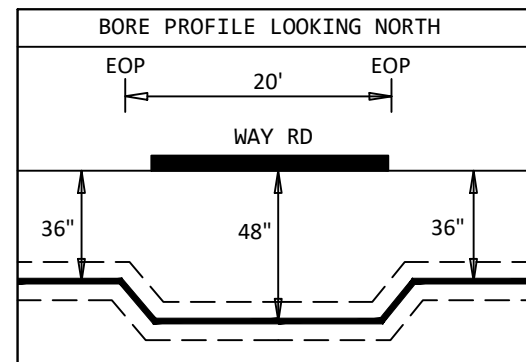
1. ANY AND ALL IMPROVEMENTS, SUCH AS, ASPHALT OR CONCRETE PAVEMENT, CURBS, GUTTER, WALKS, DRAINAGE DITCHES, EMBANKMENTS, SHRUBS, TREES, GRASS SOD, IRRIGATION, FENCES, ETC., IF DAMAGED, SHALL BE RESTORED TO ORIGINAL OR BETTER CONDITION.
2. NO UTILITY MARKER POLES WILL BE INSTALLED IN THE RIGHT-OF-WAY AS PART OF THIS PROJECT.
3. NO CONTRACTOR SHALL PARK ON ANY SIDEWALK OR TRAIL AT ANY TIME AND SHALL FOLLOW THE STANDARD TRAFFIC CONTROL DRAWING INCLUDED IN THE PERMIT SET OF DRAWINGS.
4. BORING AND EXCAVATION HOURS ARE LIMITED TO 7AM TO 2PM. OTHER CONSTRUCTION ACTIVITIES INCLUDING SETTING BOXES, PULLING WIRE THROUGH CONDUIT, BACKFILLING, AND REPAIRING SURFACES MAY CONTINUE DURING NORMAL HOURS.

NOTE: BORE 5' MIN DEPTH TO GET UNDER ROOT SYSTEM OF TREES.

NOTE: BACKFILL & RESTORE SURFACES AS PER CITY STANDARDS.

581

VACANT LOT



576

TO PRINT 7

NOTE: PLACE ALL BURIED CABLE AT 60" DEPTH

NOTE: DRAWING NOT TO SCALE

ATTSE

PROPOSED TELEPHONE FACILITIES ON THE RIGHT OF WAY OF MADISON COUNTY WAY RD

Exchange: CANTON

Designer: AMIS, HAYDEN

Drawn By: BRANDON WILSON

Phone: 6016781055

Authorization: A05D4JK

SHEET 08 OF 47

UNDERGROUND UTILITIES HAVE BEEN PLOTTED FROM AVAILABLE RECORDS AND FIELD OBSERVATIONS BUT ARE NOT NECESSARILY EXACT. IT IS THE CONTRACTORS RESPONSIBILITY TO FIELD LOCATE ALL UNDERGROUND OBSTRUCTIONS AND UTILITIES PRIOR TO CONSTRUCTION. COMPLETE REPAIR OF ANY AND ALL DAMAGES INCURRED SHALL BE AT THE EXPENSE OF THE CONTRACTOR.

PLACE CABLE/DUCT VIA DIRECTIONAL BORING AT STREET CROSSINGS

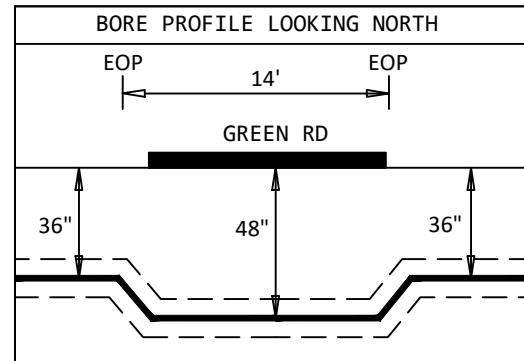
DO NOT PARK VEHICLES ON SIDEWALKS OR MULTIPATHWAYS. RESTORE ALL SURFACES TO PRE-CONSTRUCTION FORM.



CALL BEFORE YOU DIG
1-800-362-2764 OR 811
48 HOURS NOTICE REQUIRED



TO PRINT 10



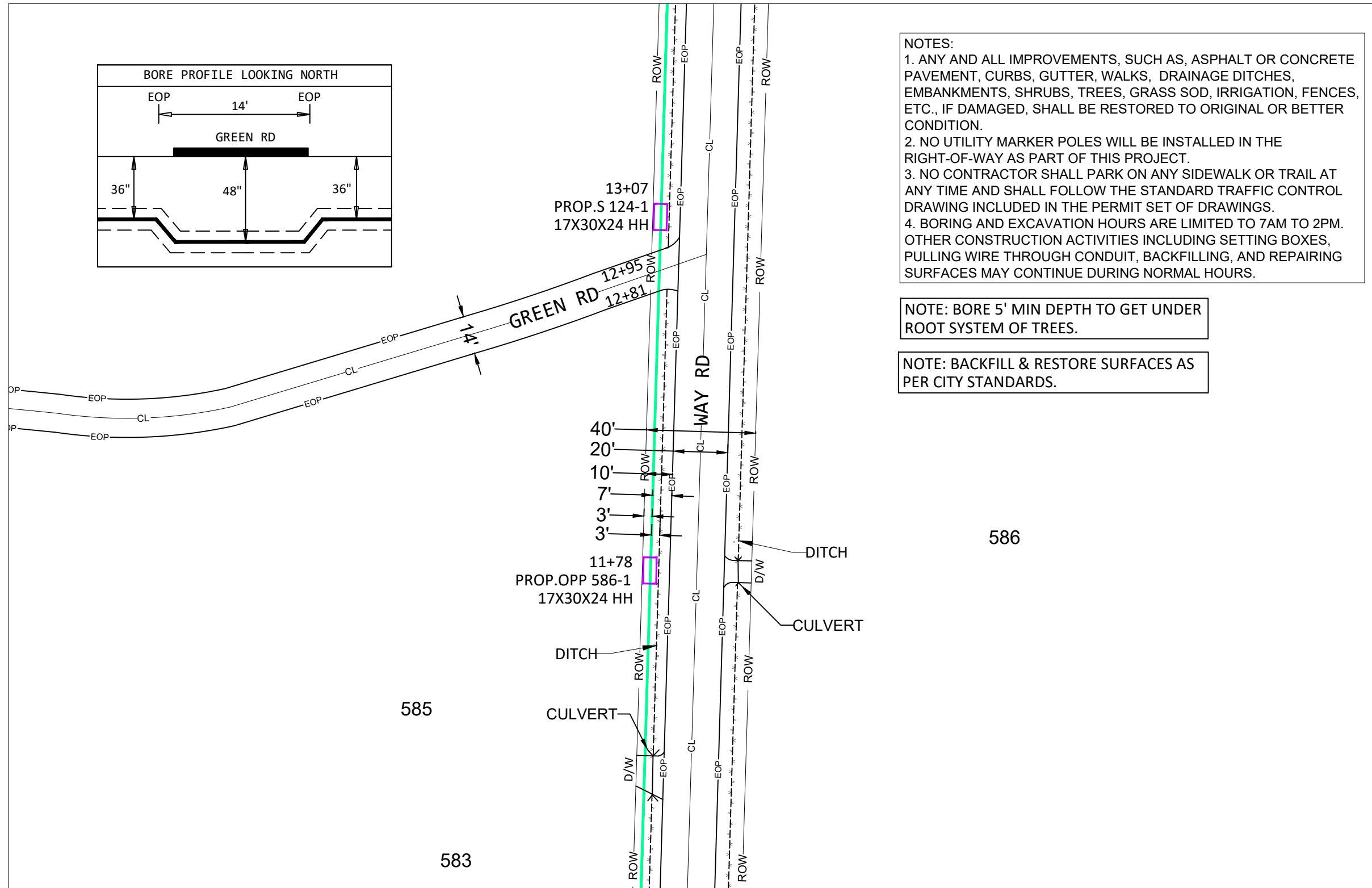
- NOTES:
1. ANY AND ALL IMPROVEMENTS, SUCH AS, ASPHALT OR CONCRETE PAVEMENT, CURBS, GUTTER, WALKS, DRAINAGE DITCHES, EMBANKMENTS, SHRUBS, TREES, GRASS SOD, IRRIGATION, FENCES, ETC., IF DAMAGED, SHALL BE RESTORED TO ORIGINAL OR BETTER CONDITION.
 2. NO UTILITY MARKER POLES WILL BE INSTALLED IN THE RIGHT-OF-WAY AS PART OF THIS PROJECT.
 3. NO CONTRACTOR SHALL PARK ON ANY SIDEWALK OR TRAIL AT ANY TIME AND SHALL FOLLOW THE STANDARD TRAFFIC CONTROL DRAWING INCLUDED IN THE PERMIT SET OF DRAWINGS.
 4. BORING AND EXCAVATION HOURS ARE LIMITED TO 7AM TO 2PM. OTHER CONSTRUCTION ACTIVITIES INCLUDING SETTING BOXES, PULLING WIRE THROUGH CONDUIT, BACKFILLING, AND REPAIRING SURFACES MAY CONTINUE DURING NORMAL HOURS.

NOTE: BORE 5' MIN DEPTH TO GET UNDER ROOT SYSTEM OF TREES.

NOTE: BACKFILL & RESTORE SURFACES AS PER CITY STANDARDS.

NOTE: PLACE ALL BURIED CABLE AT 60" DEPTH

NOTE: DRAWING NOT TO SCALE



TO PRINT 8

UNDERGROUND UTILITIES HAVE BEEN PLOTTED FROM AVAILABLE RECORDS AND FIELD OBSERVATIONS BUT ARE NOT NECESSARILY EXACT. IT IS THE CONTRACTORS RESPONSIBILITY TO FIELD LOCATE ALL UNDERGROUND OBSTRUCTIONS AND UTILITIES PRIOR TO CONSTRUCTION. COMPLETE REPAIR OF ANY AND ALL DAMAGES INCURRED SHALL BE AT THE EXPENSE OF THE CONTRACTOR.

PLACE CABLE/DUCT VIA DIRECTIONAL BORING AT STREET CROSSINGS

DO NOT PARK VEHICLES ON SIDEWALKS OR MULTIPATHWAYS. RESTORE ALL SURFACES TO PRE-CONSTRUCTION FORM.



ATTSE	
PROPOSED TELEPHONE FACILITIES ON THE RIGHT OF WAY OF MADISON COUNTY WAY RD	
Exchange:	CANTON
Designer:	AMIS, HAYDEN
Drawn By:	BRANDON WILSON
Phone:	6016781055
Authorization:	A05D4JK
SHEET	09 OF 47

TO PRINT 11

NOTES:

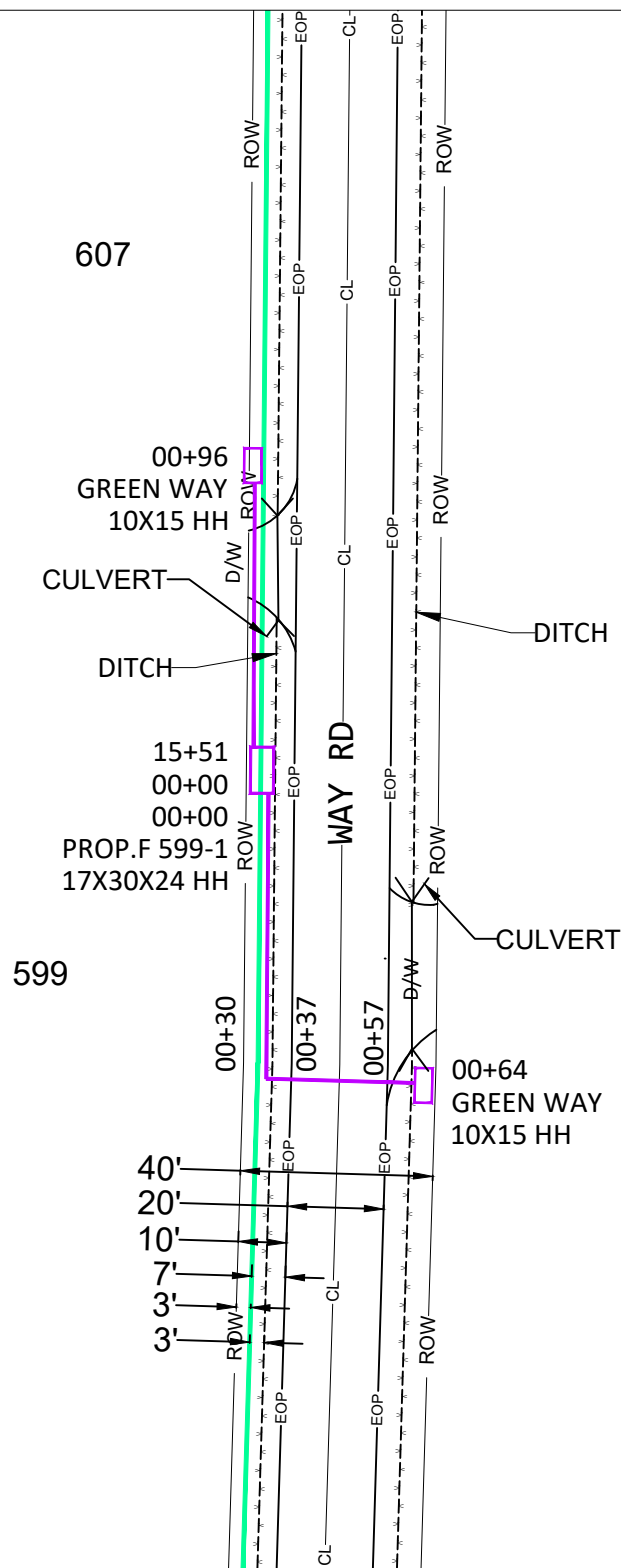
1. ANY AND ALL IMPROVEMENTS, SUCH AS, ASPHALT OR CONCRETE PAVEMENT, CURBS, GUTTER, WALKS, DRAINAGE DITCHES, EMBANKMENTS, SHRUBS, TREES, GRASS SOD, IRRIGATION, FENCES, ETC., IF DAMAGED, SHALL BE RESTORED TO ORIGINAL OR BETTER CONDITION.
2. NO UTILITY MARKER POLES WILL BE INSTALLED IN THE RIGHT-OF-WAY AS PART OF THIS PROJECT.
3. NO CONTRACTOR SHALL PARK ON ANY SIDEWALK OR TRAIL AT ANY TIME AND SHALL FOLLOW THE STANDARD TRAFFIC CONTROL DRAWING INCLUDED IN THE PERMIT SET OF DRAWINGS.
4. BORING AND EXCAVATION HOURS ARE LIMITED TO 7AM TO 2PM. OTHER CONSTRUCTION ACTIVITIES INCLUDING SETTING BOXES, PULLING WIRE THROUGH CONDUIT, BACKFILLING, AND REPAIRING SURFACES MAY CONTINUE DURING NORMAL HOURS.

NOTE: BORE 5' MIN DEPTH TO GET UNDER ROOT SYSTEM OF TREES.

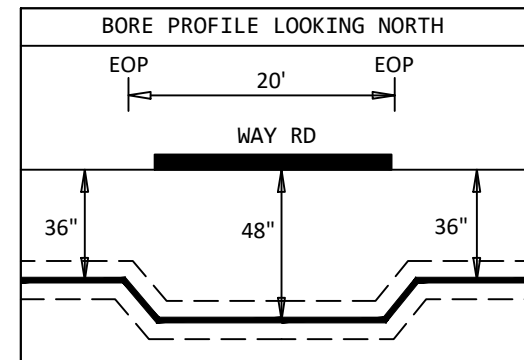
NOTE: BACKFILL & RESTORE SURFACES AS PER CITY STANDARDS.

603

595



602



NOTE: PLACE ALL BURIED CABLE AT 60" DEPTH

NOTE: DRAWING NOT TO SCALE

ATTSE

PROPOSED TELEPHONE FACILITIES ON THE RIGHT OF WAY OF MADISON COUNTY WAY RD

Exchange: CANTON

Designer: AMIS, HAYDEN

Drawn By: BRANDON WILSON

Phone: 6016781055

Authorization: A05D4JK

SHEET 10 OF 47

TO PRINT 9

UNDERGROUND UTILITIES HAVE BEEN PLOTTED FROM AVAILABLE RECORDS AND FIELD OBSERVATIONS BUT ARE NOT NECESSARILY EXACT. IT IS THE CONTRACTORS RESPONSIBILITY TO FIELD LOCATE ALL UNDERGROUND OBSTRUCTIONS AND UTILITIES PRIOR TO CONSTRUCTION. COMPLETE REPAIR OF ANY AND ALL DAMAGES INCURRED SHALL BE AT THE EXPENSE OF THE CONTRACTOR.

PLACE CABLE/DUCT VIA DIRECTIONAL BORING AT STREET CROSSINGS

DO NOT PARK VEHICLES ON SIDEWALKS OR MULTIPATHWAYS. RESTORE ALL SURFACES TO PRE-CONSTRUCTION FORM.



CALL BEFORE YOU DIG
1-800-362-2764 OR 811
48 HOURS NOTICE REQUIRED



TO PRINT 12

NOTES:

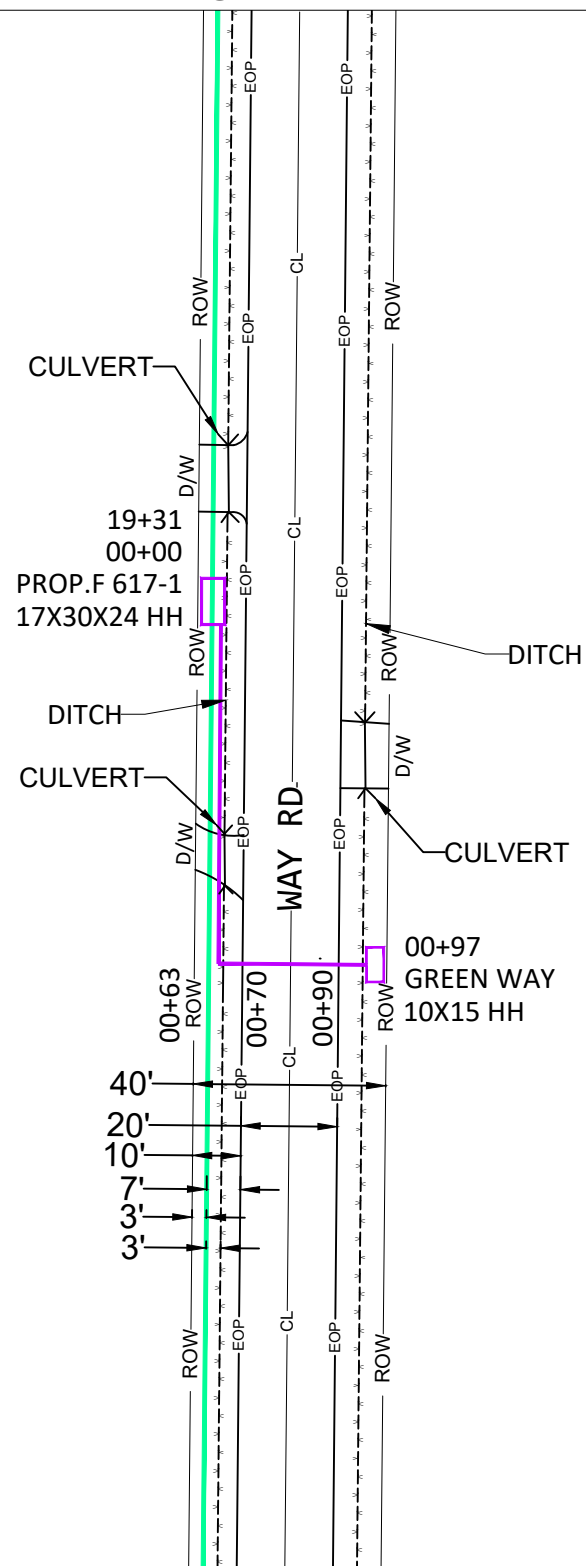
1. ANY AND ALL IMPROVEMENTS, SUCH AS, ASPHALT OR CONCRETE PAVEMENT, CURBS, GUTTER, WALKS, DRAINAGE DITCHES, EMBANKMENTS, SHRUBS, TREES, GRASS SOD, IRRIGATION, FENCES, ETC., IF DAMAGED, SHALL BE RESTORED TO ORIGINAL OR BETTER CONDITION.
2. NO UTILITY MARKER POLES WILL BE INSTALLED IN THE RIGHT-OF-WAY AS PART OF THIS PROJECT.
3. NO CONTRACTOR SHALL PARK ON ANY SIDEWALK OR TRAIL AT ANY TIME AND SHALL FOLLOW THE STANDARD TRAFFIC CONTROL DRAWING INCLUDED IN THE PERMIT SET OF DRAWINGS.
4. BORING AND EXCAVATION HOURS ARE LIMITED TO 7AM TO 2PM. OTHER CONSTRUCTION ACTIVITIES INCLUDING SETTING BOXES, PULLING WIRE THROUGH CONDUIT, BACKFILLING, AND REPAIRING SURFACES MAY CONTINUE DURING NORMAL HOURS.

NOTE: BORE 5' MIN DEPTH TO GET UNDER ROOT SYSTEM OF TREES.

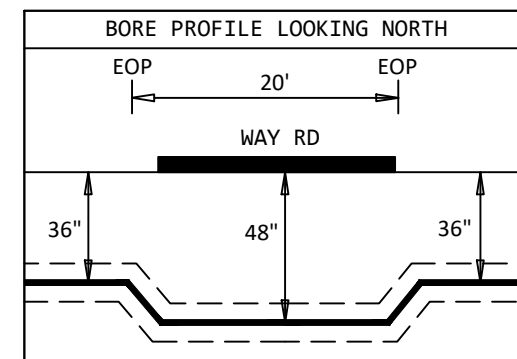
NOTE: BACKFILL & RESTORE SURFACES AS PER CITY STANDARDS.

613

617



614



TO PRINT 10

NOTE: PLACE ALL BURIED CABLE AT 60" DEPTH

NOTE: DRAWING NOT TO SCALE

ATTSE

PROPOSED TELEPHONE FACILITIES ON THE RIGHT OF WAY OF MADISON COUNTY WAY RD

Exchange: CANTON

Designer: AMIS, HAYDEN

Drawn By: BRANDON WILSON

Phone: 6016781055

Authorization: A05D4JK

SHEET 11 OF 47

UNDERGROUND UTILITIES HAVE BEEN PLOTTED FROM AVAILABLE RECORDS AND FIELD OBSERVATIONS BUT ARE NOT NECESSARILY EXACT. IT IS THE CONTRACTORS RESPONSIBILITY TO FIELD LOCATE ALL UNDERGROUND OBSTRUCTIONS AND UTILITIES PRIOR TO CONSTRUCTION. COMPLETE REPAIR OF ANY AND ALL DAMAGES INCURRED SHALL BE AT THE EXPENSE OF THE CONTRACTOR.

PLACE CABLE/DUCT VIA DIRECTIONAL BORING AT STREET CROSSINGS

DO NOT PARK VEHICLES ON SIDEWALKS OR MULTIPATHWAYS. RESTORE ALL SURFACES TO PRE-CONSTRUCTION FORM.



CALL BEFORE YOU DIG
1-800-362-2764 OR 811
48 HOURS NOTICE REQUIRED



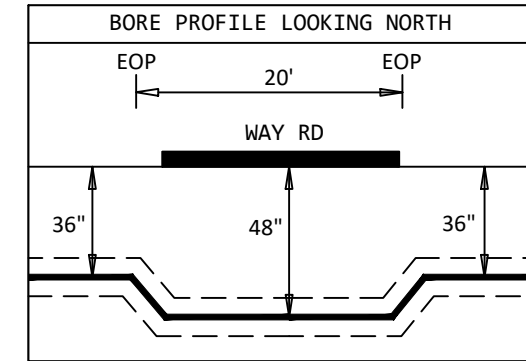
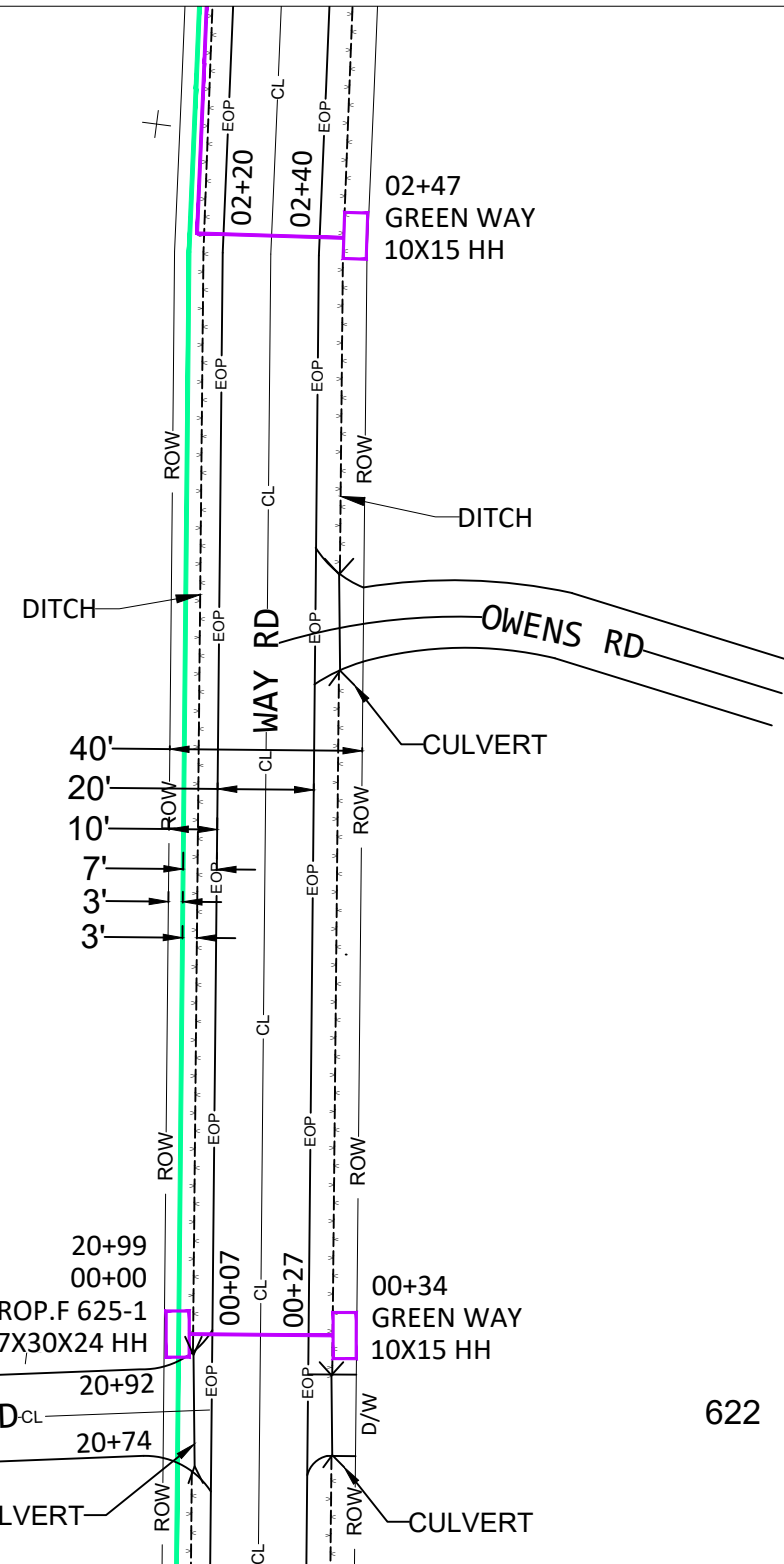
TO PRINT 13

NOTES:

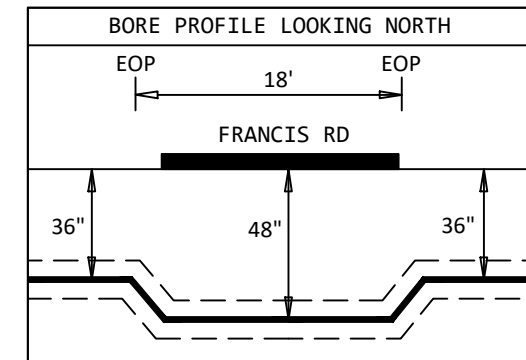
1. ANY AND ALL IMPROVEMENTS, SUCH AS, ASPHALT OR CONCRETE PAVEMENT, CURBS, GUTTER, WALKS, DRAINAGE DITCHES, EMBANKMENTS, SHRUBS, TREES, GRASS SOD, IRRIGATION, FENCES, ETC., IF DAMAGED, SHALL BE RESTORED TO ORIGINAL OR BETTER CONDITION.
2. NO UTILITY MARKER POLES WILL BE INSTALLED IN THE RIGHT-OF-WAY AS PART OF THIS PROJECT.
3. NO CONTRACTOR SHALL PARK ON ANY SIDEWALK OR TRAIL AT ANY TIME AND SHALL FOLLOW THE STANDARD TRAFFIC CONTROL DRAWING INCLUDED IN THE PERMIT SET OF DRAWINGS.
4. BORING AND EXCAVATION HOURS ARE LIMITED TO 7AM TO 2PM. OTHER CONSTRUCTION ACTIVITIES INCLUDING SETTING BOXES, PULLING WIRE THROUGH CONDUIT, BACKFILLING, AND REPAIRING SURFACES MAY CONTINUE DURING NORMAL HOURS.

NOTE: BORE 5' MIN DEPTH TO GET UNDER ROOT SYSTEM OF TREES.

NOTE: BACKFILL & RESTORE SURFACES AS PER CITY STANDARDS.



626



622

TO PRINT 11

NOTE: PLACE ALL BURIED CABLE AT 60" DEPTH

NOTE: DRAWING NOT TO SCALE

ATTSE

PROPOSED TELEPHONE FACILITIES ON THE RIGHT OF WAY OF MADISON COUNTY WAY RD

Exchange: CANTON

Designer: AMIS, HAYDEN

Drawn By: BRANDON WILSON

Phone: 6016781055

Authorization: A05D4JK

SHEET 12 OF 47

UNDERGROUND UTILITIES HAVE BEEN PLOTTED FROM AVAILABLE RECORDS AND FIELD OBSERVATIONS BUT ARE NOT NECESSARILY EXACT. IT IS THE CONTRACTORS RESPONSIBILITY TO FIELD LOCATE ALL UNDERGROUND OBSTRUCTIONS AND UTILITIES PRIOR TO CONSTRUCTION. COMPLETE REPAIR OF ANY AND ALL DAMAGES INCURRED SHALL BE AT THE EXPENSE OF THE CONTRACTOR.

PLACE CABLE/DUCT VIA DIRECTIONAL BORING AT STREET CROSSINGS

DO NOT PARK VEHICLES ON SIDEWALKS OR MULTIPATHWAYS. RESTORE ALL SURFACES TO PRE-CONSTRUCTION FORM.



CALL BEFORE YOU DIG
1-800-362-2764 OR 811
48 HOURS NOTICE REQUIRED



TO PRINT 14

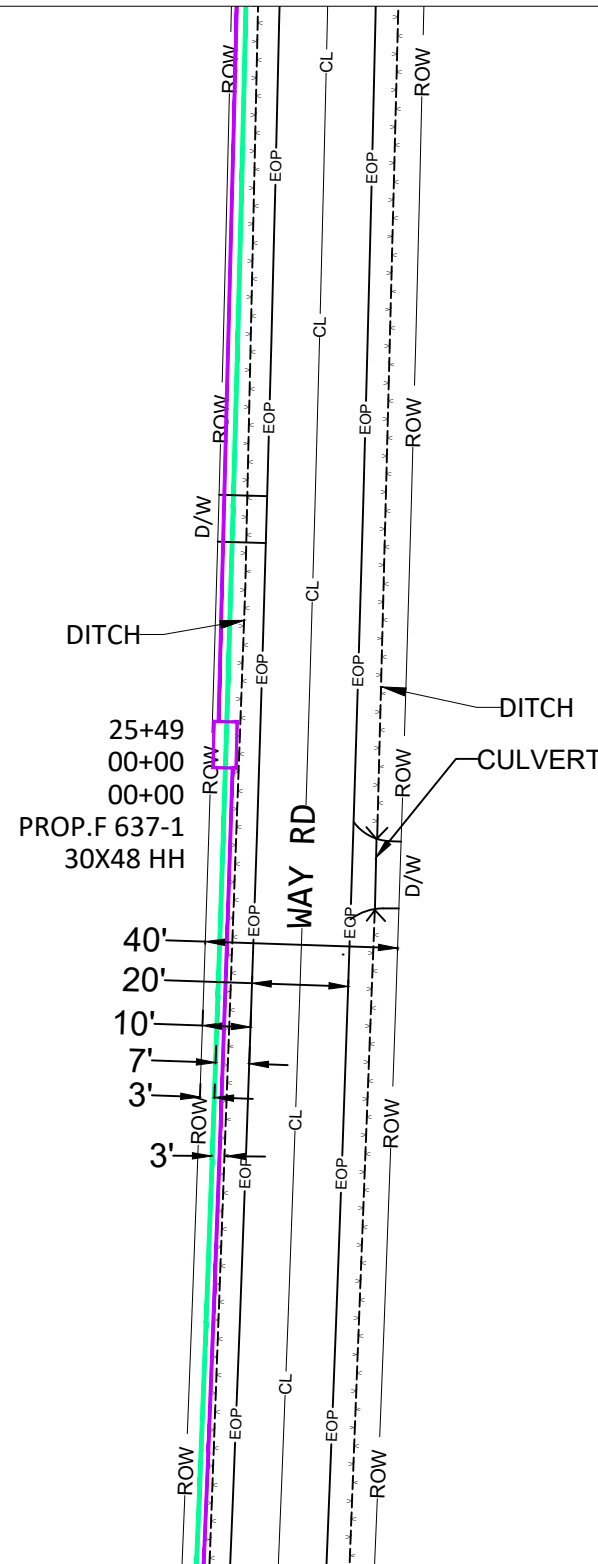
NOTES:

1. ANY AND ALL IMPROVEMENTS, SUCH AS, ASPHALT OR CONCRETE PAVEMENT, CURBS, GUTTER, WALKS, DRAINAGE DITCHES, EMBANKMENTS, SHRUBS, TREES, GRASS SOD, IRRIGATION, FENCES, ETC., IF DAMAGED, SHALL BE RESTORED TO ORIGINAL OR BETTER CONDITION.
2. NO UTILITY MARKER POLES WILL BE INSTALLED IN THE RIGHT-OF-WAY AS PART OF THIS PROJECT.
3. NO CONTRACTOR SHALL PARK ON ANY SIDEWALK OR TRAIL AT ANY TIME AND SHALL FOLLOW THE STANDARD TRAFFIC CONTROL DRAWING INCLUDED IN THE PERMIT SET OF DRAWINGS.
4. BORING AND EXCAVATION HOURS ARE LIMITED TO 7AM TO 2PM. OTHER CONSTRUCTION ACTIVITIES INCLUDING SETTING BOXES, PULLING WIRE THROUGH CONDUIT, BACKFILLING, AND REPAIRING SURFACES MAY CONTINUE DURING NORMAL HOURS.

NOTE: BORE 5' MIN DEPTH TO GET UNDER ROOT SYSTEM OF TREES.

NOTE: BACKFILL & RESTORE SURFACES AS PER CITY STANDARDS.

637



644

634

NOTE: PLACE ALL BURIED CABLE AT 60" DEPTH

NOTE: DRAWING NOT TO SCALE

ATTSE

PROPOSED TELEPHONE FACILITIES ON THE RIGHT OF WAY OF MADISON COUNTY WAY RD

Exchange: CANTON

Designer: AMIS, HAYDEN

Drawn By: BRANDON WILSON

Phone: 6016781055

Authorization: A05D4JK

SHEET 13 OF 47

UNDERGROUND UTILITIES HAVE BEEN PLOTTED FROM AVAILABLE RECORDS AND FIELD OBSERVATIONS BUT ARE NOT NECESSARILY EXACT. IT IS THE CONTRACTORS RESPONSIBILITY TO FIELD LOCATE ALL UNDERGROUND OBSTRUCTIONS AND UTILITIES PRIOR TO CONSTRUCTION. COMPLETE REPAIR OF ANY AND ALL DAMAGES INCURRED SHALL BE AT THE EXPENSE OF THE CONTRACTOR.

DO NOT PARK VEHICLES ON SIDEWALKS OR MULTIPATHWAYS. RESTORE ALL SURFACES TO PRE-CONSTRUCTION FORM.



CALL BEFORE YOU DIG
1-800-362-2764 OR 811
48 HOURS NOTICE REQUIRED



TO PRINT 15

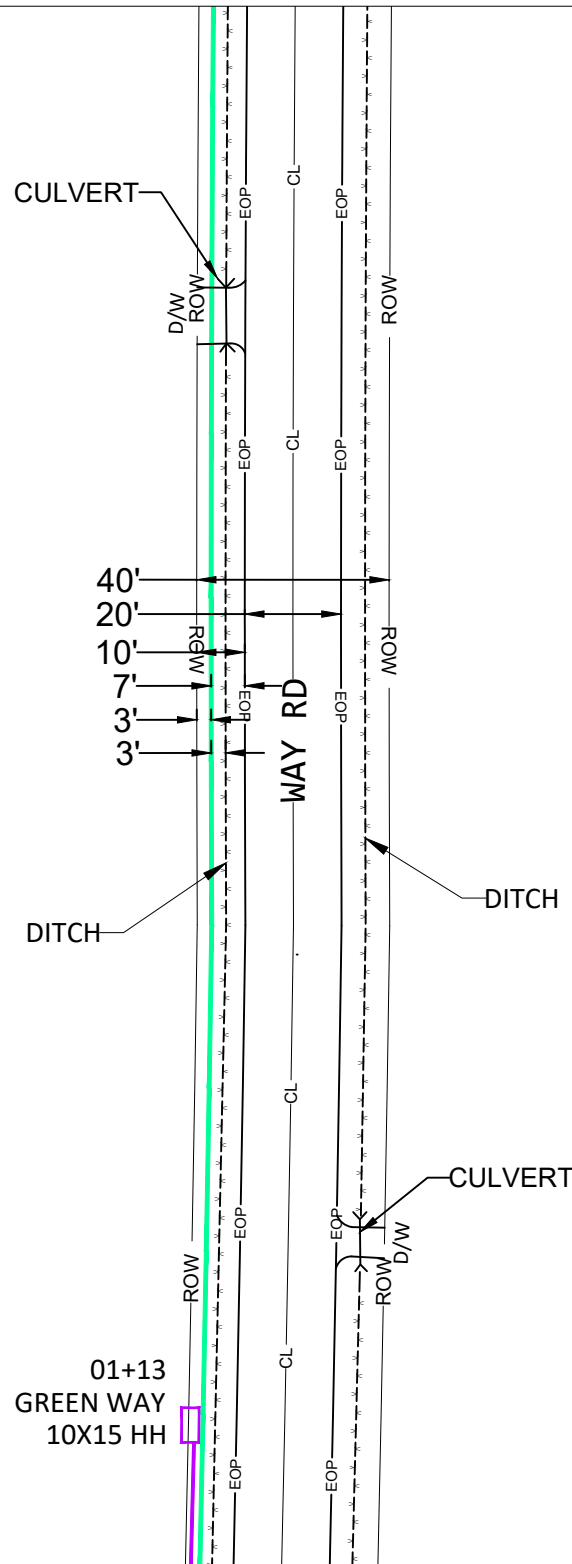
NOTES:

1. ANY AND ALL IMPROVEMENTS, SUCH AS, ASPHALT OR CONCRETE PAVEMENT, CURBS, GUTTER, WALKS, DRAINAGE DITCHES, EMBANKMENTS, SHRUBS, TREES, GRASS SOD, IRRIGATION, FENCES, ETC., IF DAMAGED, SHALL BE RESTORED TO ORIGINAL OR BETTER CONDITION.
2. NO UTILITY MARKER POLES WILL BE INSTALLED IN THE RIGHT-OF-WAY AS PART OF THIS PROJECT.
3. NO CONTRACTOR SHALL PARK ON ANY SIDEWALK OR TRAIL AT ANY TIME AND SHALL FOLLOW THE STANDARD TRAFFIC CONTROL DRAWING INCLUDED IN THE PERMIT SET OF DRAWINGS.
4. BORING AND EXCAVATION HOURS ARE LIMITED TO 7AM TO 2PM. OTHER CONSTRUCTION ACTIVITIES INCLUDING SETTING BOXES, PULLING WIRE THROUGH CONDUIT, BACKFILLING, AND REPAIRING SURFACES MAY CONTINUE DURING NORMAL HOURS.

NOTE: BORE 5' MIN DEPTH TO GET UNDER ROOT SYSTEM OF TREES.

NOTE: BACKFILL & RESTORE SURFACES AS PER CITY STANDARDS.

651



TO PRINT 13

NOTE: PLACE ALL BURIED CABLE AT 60" DEPTH

NOTE: DRAWING NOT TO SCALE

ATTSE

PROPOSED TELEPHONE FACILITIES ON THE RIGHT OF WAY OF MADISON COUNTY WAY RD

Exchange: CANTON

Designer: AMIS, HAYDEN

Drawn By: BRANDON WILSON

Phone: 6016781055

Authorization: A05D4JK

SHEET 14 OF 47

UNDERGROUND UTILITIES HAVE BEEN PLOTTED FROM AVAILABLE RECORDS AND FIELD OBSERVATIONS BUT ARE NOT NECESSARILY EXACT. IT IS THE CONTRACTORS RESPONSIBILITY TO FIELD LOCATE ALL UNDERGROUND OBSTRUCTIONS AND UTILITIES PRIOR TO CONSTRUCTION. COMPLETE REPAIR OF ANY AND ALL DAMAGES INCURRED SHALL BE AT THE EXPENSE OF THE CONTRACTOR.

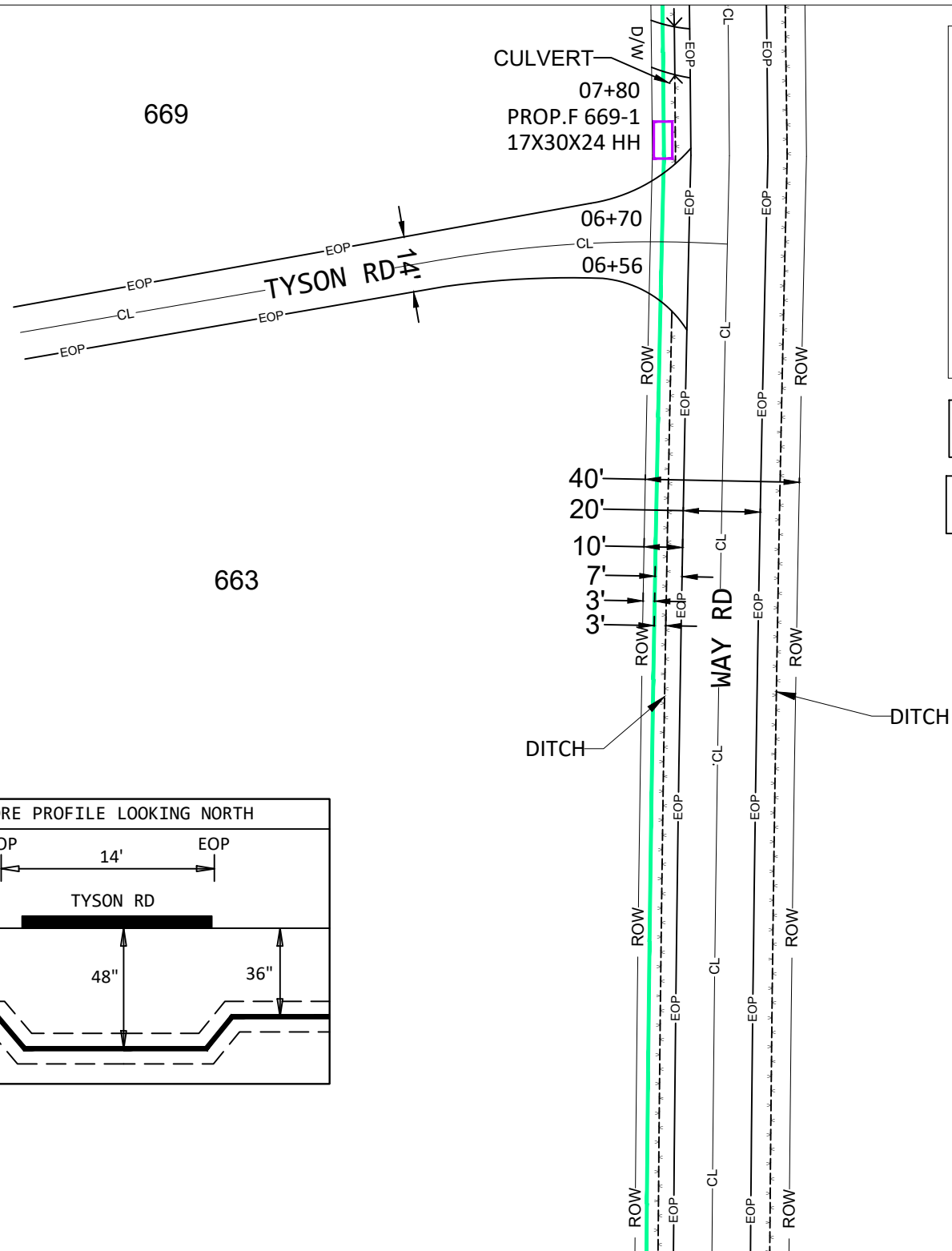
DO NOT PARK VEHICLES ON SIDEWALKS OR MULTIPATHWAYS. RESTORE ALL SURFACES TO PRE-CONSTRUCTION FORM.



CALL BEFORE YOU DIG
1-800-362-2764 OR 811
48 HOURS NOTICE REQUIRED



TO PRINT 16

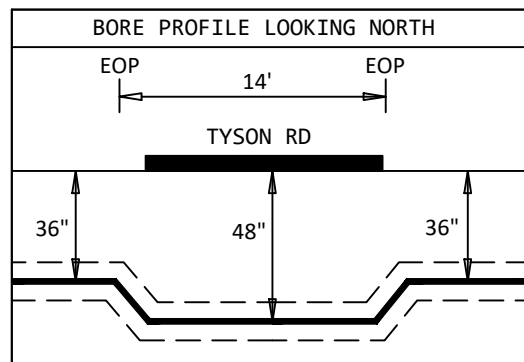


NOTES:

1. ANY AND ALL IMPROVEMENTS, SUCH AS, ASPHALT OR CONCRETE PAVEMENT, CURBS, GUTTER, WALKS, DRAINAGE DITCHES, EMBANKMENTS, SHRUBS, TREES, GRASS SOD, IRRIGATION, FENCES, ETC., IF DAMAGED, SHALL BE RESTORED TO ORIGINAL OR BETTER CONDITION.
2. NO UTILITY MARKER POLES WILL BE INSTALLED IN THE RIGHT-OF-WAY AS PART OF THIS PROJECT.
3. NO CONTRACTOR SHALL PARK ON ANY SIDEWALK OR TRAIL AT ANY TIME AND SHALL FOLLOW THE STANDARD TRAFFIC CONTROL DRAWING INCLUDED IN THE PERMIT SET OF DRAWINGS.
4. BORING AND EXCAVATION HOURS ARE LIMITED TO 7AM TO 2PM. OTHER CONSTRUCTION ACTIVITIES INCLUDING SETTING BOXES, PULLING WIRE THROUGH CONDUIT, BACKFILLING, AND REPAIRING SURFACES MAY CONTINUE DURING NORMAL HOURS.

NOTE: BORE 5' MIN DEPTH TO GET UNDER ROOT SYSTEM OF TREES.

NOTE: BACKFILL & RESTORE SURFACES AS PER CITY STANDARDS.



NOTE: PLACE ALL BURIED CABLE AT 60" DEPTH

NOTE: DRAWING NOT TO SCALE

ATTSE

PROPOSED TELEPHONE FACILITIES ON THE RIGHT OF WAY OF MADISON COUNTY
WAY RD & TYSON RD

Exchange: CANTON

Designer: AMIS, HAYDEN

Drawn By: BRANDON WILSON

Phone: 6016781055

Authorization: A05D4JK

SHEET 15 OF 47

TO PRINT 14

UNDERGROUND UTILITIES HAVE BEEN PLOTTED FROM AVAILABLE RECORDS AND FIELD OBSERVATIONS BUT ARE NOT NECESSARILY EXACT. IT IS THE CONTRACTORS RESPONSIBILITY TO FIELD LOCATE ALL UNDERGROUND OBSTRUCTIONS AND UTILITIES PRIOR TO CONSTRUCTION. COMPLETE REPAIR OF ANY AND ALL DAMAGES INCURRED SHALL BE AT THE EXPENSE OF THE CONTRACTOR.

PLACE CABLE/DUCT VIA DIRECTIONAL BORING AT STREET CROSSINGS

DO NOT PARK VEHICLES ON SIDEWALKS OR MULTIPATHWAYS. RESTORE ALL SURFACES TO PRE-CONSTRUCTION FORM.



CALL BEFORE YOU DIG
1-800-362-2764 OR 811
48 HOURS NOTICE REQUIRED



TO PRINT 17

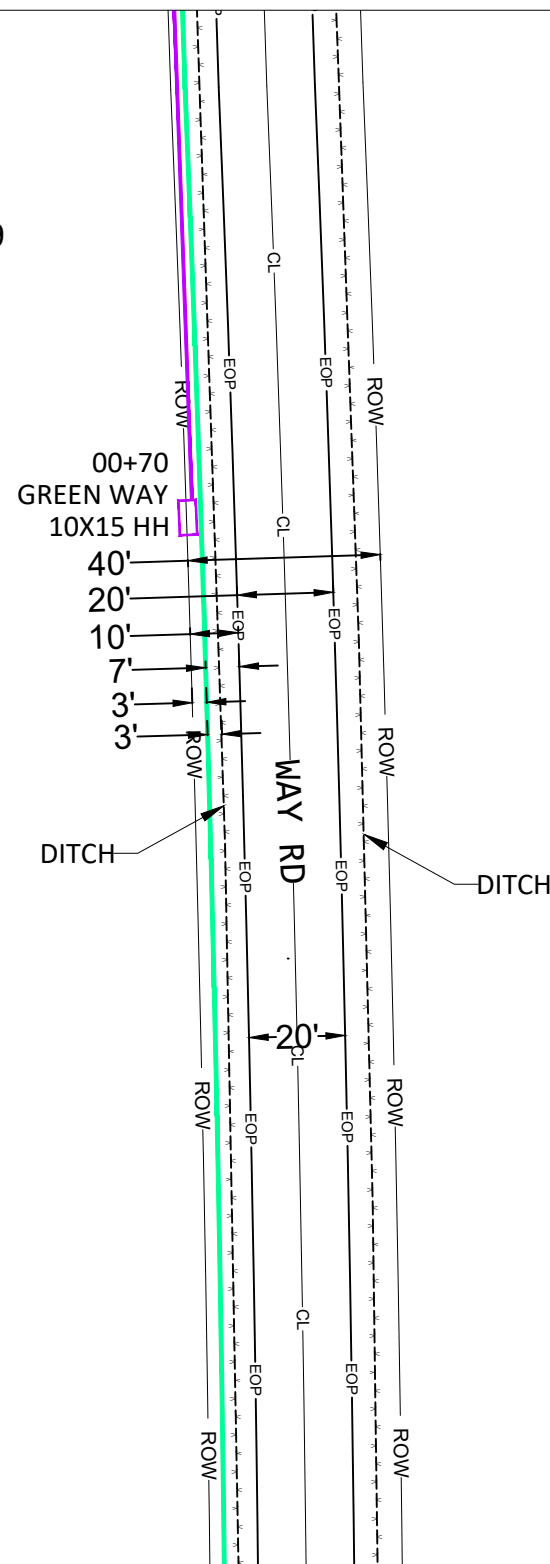
NOTES:

- 1. ANY AND ALL IMPROVEMENTS, SUCH AS, ASPHALT OR CONCRETE PAVEMENT, CURBS, GUTTER, WALKS, DRAINAGE DITCHES, EMBANKMENTS, SHRUBS, TREES, GRASS SOD, IRRIGATION, FENCES, ETC., IF DAMAGED, SHALL BE RESTORED TO ORIGINAL OR BETTER CONDITION.
- 2. NO UTILITY MARKER POLES WILL BE INSTALLED IN THE RIGHT-OF-WAY AS PART OF THIS PROJECT.
- 3. NO CONTRACTOR SHALL PARK ON ANY SIDEWALK OR TRAIL AT ANY TIME AND SHALL FOLLOW THE STANDARD TRAFFIC CONTROL DRAWING INCLUDED IN THE PERMIT SET OF DRAWINGS.
- 4. BORING AND EXCAVATION HOURS ARE LIMITED TO 7AM TO 2PM. OTHER CONSTRUCTION ACTIVITIES INCLUDING SETTING BOXES, PULLING WIRE THROUGH CONDUIT, BACKFILLING, AND REPAIRING SURFACES MAY CONTINUE DURING NORMAL HOURS.

NOTE: BORE 5' MIN DEPTH TO GET UNDER ROOT SYSTEM OF TREES.

NOTE: BACKFILL & RESTORE SURFACES AS PER CITY STANDARDS.

679



673

NOTE: PLACE ALL BURIED CABLE AT 60" DEPTH

NOTE: DRAWING NOT TO SCALE

ATTSE

PROPOSED TELEPHONE FACILITIES ON THE RIGHT OF WAY OF MADISON COUNTY WAY RD

Exchange: CANTON

Designer: AMIS, HAYDEN

Drawn By: BRANDON WILSON

Phone: 6016781055

Authorization: A05D4JK

SHEET 16 OF 47

UNDERGROUND UTILITIES HAVE BEEN PLOTTED FROM AVAILABLE RECORDS AND FIELD OBSERVATIONS BUT ARE NOT NECESSARILY EXACT. IT IS THE CONTRACTORS RESPONSIBILITY TO FIELD LOCATE ALL UNDERGROUND OBSTRUCTIONS AND UTILITIES PRIOR TO CONSTRUCTION. COMPLETE REPAIR OF ANY AND ALL DAMAGES INCURRED SHALL BE AT THE EXPENSE OF THE CONTRACTOR.

DO NOT PARK VEHICLES ON SIDEWALKS OR MULTIPATHWAYS. RESTORE ALL SURFACES TO PRE-CONSTRUCTION FORM.



CALL BEFORE YOU DIG
1-800-362-2764 OR 811
48 HOURS NOTICE REQUIRED



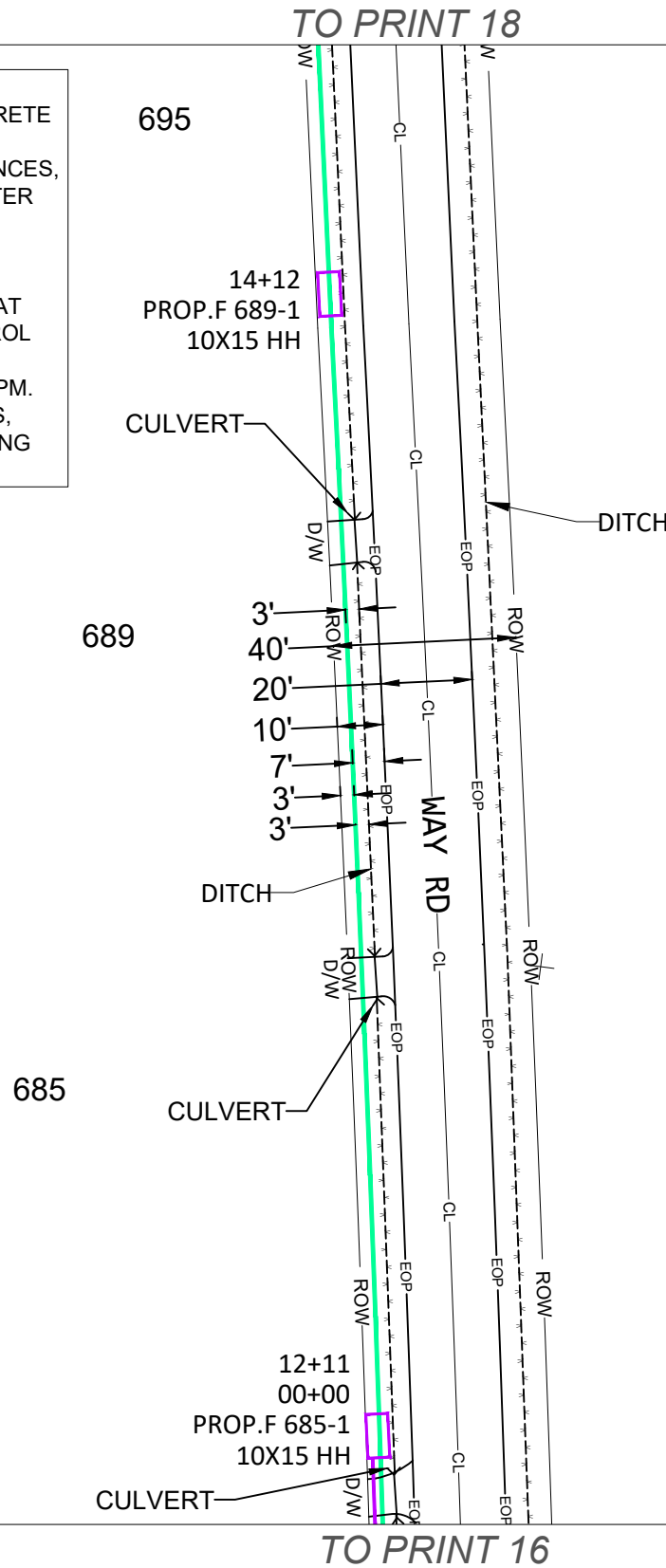
TO PRINT 18

NOTES:

1. ANY AND ALL IMPROVEMENTS, SUCH AS, ASPHALT OR CONCRETE PAVEMENT, CURBS, GUTTER, WALKS, DRAINAGE DITCHES, EMBANKMENTS, SHRUBS, TREES, GRASS SOD, IRRIGATION, FENCES, ETC., IF DAMAGED, SHALL BE RESTORED TO ORIGINAL OR BETTER CONDITION.
2. NO UTILITY MARKER POLES WILL BE INSTALLED IN THE RIGHT-OF-WAY AS PART OF THIS PROJECT.
3. NO CONTRACTOR SHALL PARK ON ANY SIDEWALK OR TRAIL AT ANY TIME AND SHALL FOLLOW THE STANDARD TRAFFIC CONTROL DRAWING INCLUDED IN THE PERMIT SET OF DRAWINGS.
4. BORING AND EXCAVATION HOURS ARE LIMITED TO 7AM TO 2PM. OTHER CONSTRUCTION ACTIVITIES INCLUDING SETTING BOXES, PULLING WIRE THROUGH CONDUIT, BACKFILLING, AND REPAIRING SURFACES MAY CONTINUE DURING NORMAL HOURS.

NOTE: BORE 5' MIN DEPTH TO GET UNDER ROOT SYSTEM OF TREES.

NOTE: BACKFILL & RESTORE SURFACES AS PER CITY STANDARDS.



NOTE: PLACE ALL BURIED CABLE AT 60" DEPTH

NOTE: DRAWING NOT TO SCALE

ATTSE

PROPOSED TELEPHONE FACILITIES ON THE RIGHT OF WAY OF MADISON COUNTY WAY RD

Exchange: CANTON

Designer: AMIS, HAYDEN

Drawn By: BRANDON WILSON

Phone: 6016781055

Authorization: A05D4JK

SHEET 17 OF 47

UNDERGROUND UTILITIES HAVE BEEN PLOTTED FROM AVAILABLE RECORDS AND FIELD OBSERVATIONS BUT ARE NOT NECESSARILY EXACT. IT IS THE CONTRACTORS RESPONSIBILITY TO FIELD LOCATE ALL UNDERGROUND OBSTRUCTIONS AND UTILITIES PRIOR TO CONSTRUCTION. COMPLETE REPAIR OF ANY AND ALL DAMAGES INCURRED SHALL BE AT THE EXPENSE OF THE CONTRACTOR.

DO NOT PARK VEHICLES ON SIDEWALKS OR MULTIPATHWAYS. RESTORE ALL SURFACES TO PRE-CONSTRUCTION FORM.



CALL BEFORE YOU DIG
1-800-362-2764 OR 811
48 HOURS NOTICE REQUIRED



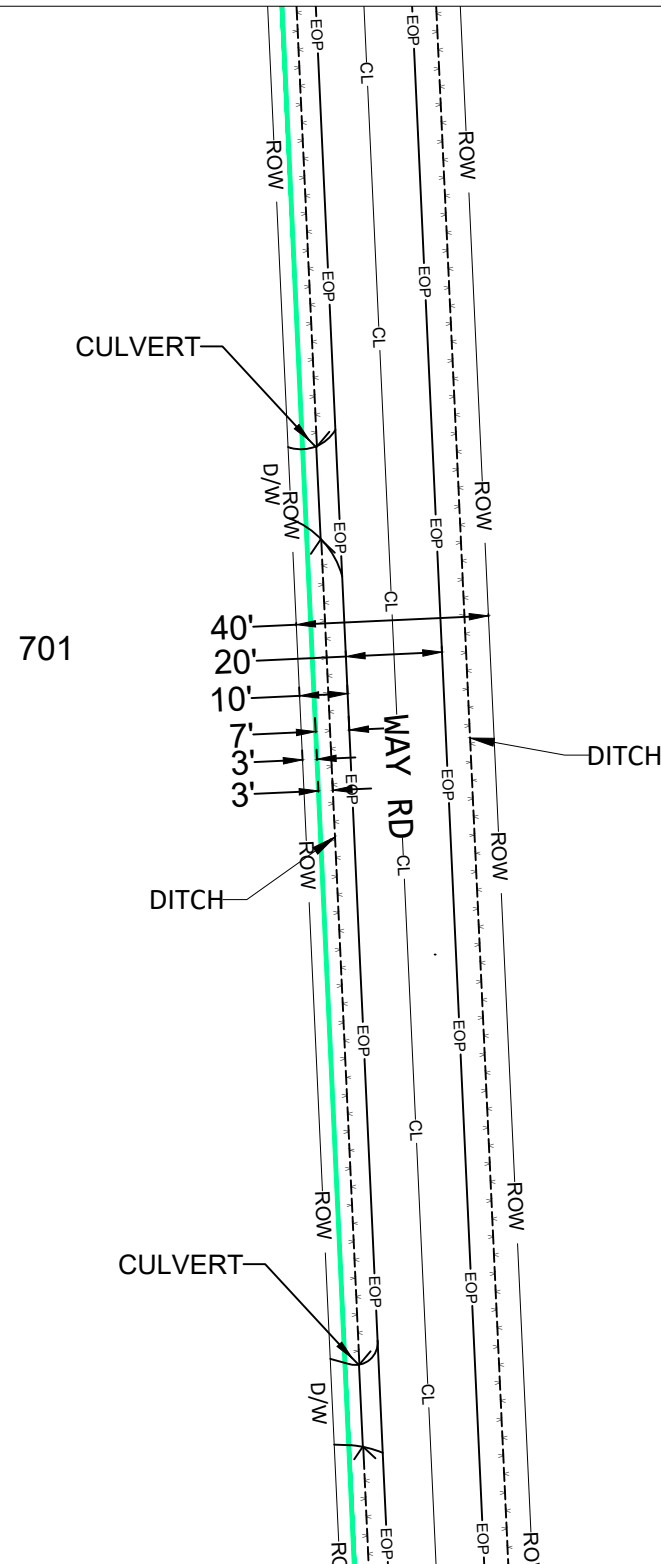
TO PRINT 19

NOTES:

1. ANY AND ALL IMPROVEMENTS, SUCH AS, ASPHALT OR CONCRETE PAVEMENT, CURBS, GUTTER, WALKS, DRAINAGE DITCHES, EMBANKMENTS, SHRUBS, TREES, GRASS SOD, IRRIGATION, FENCES, ETC., IF DAMAGED, SHALL BE RESTORED TO ORIGINAL OR BETTER CONDITION.
2. NO UTILITY MARKER POLES WILL BE INSTALLED IN THE RIGHT-OF-WAY AS PART OF THIS PROJECT.
3. NO CONTRACTOR SHALL PARK ON ANY SIDEWALK OR TRAIL AT ANY TIME AND SHALL FOLLOW THE STANDARD TRAFFIC CONTROL DRAWING INCLUDED IN THE PERMIT SET OF DRAWINGS.
4. BORING AND EXCAVATION HOURS ARE LIMITED TO 7AM TO 2PM. OTHER CONSTRUCTION ACTIVITIES INCLUDING SETTING BOXES, PULLING WIRE THROUGH CONDUIT, BACKFILLING, AND REPAIRING SURFACES MAY CONTINUE DURING NORMAL HOURS.

NOTE: BORE 5' MIN DEPTH TO GET UNDER ROOT SYSTEM OF TREES.

NOTE: BACKFILL & RESTORE SURFACES AS PER CITY STANDARDS.



NOTE: PLACE ALL BURIED CABLE AT 60" DEPTH

NOTE: DRAWING NOT TO SCALE

ATTSE

PROPOSED TELEPHONE FACILITIES ON THE RIGHT OF WAY OF MADISON COUNTY WAY RD

Exchange: CANTON

Designer: AMIS, HAYDEN

Drawn By: BRANDON WILSON

Phone: 6016781055

Authorization: A05D4JK

SHEET 18 OF 47

UNDERGROUND UTILITIES HAVE BEEN PLOTTED FROM AVAILABLE RECORDS AND FIELD OBSERVATIONS BUT ARE NOT NECESSARILY EXACT. IT IS THE CONTRACTORS RESPONSIBILITY TO FIELD LOCATE ALL UNDERGROUND OBSTRUCTIONS AND UTILITIES PRIOR TO CONSTRUCTION. COMPLETE REPAIR OF ANY AND ALL DAMAGES INCURRED SHALL BE AT THE EXPENSE OF THE CONTRACTOR.

DO NOT PARK VEHICLES ON SIDEWALKS OR MULTIPATHWAYS. RESTORE ALL SURFACES TO PRE-CONSTRUCTION FORM.



CALL BEFORE YOU DIG
1-800-362-2764 OR 811
48 HOURS NOTICE REQUIRED



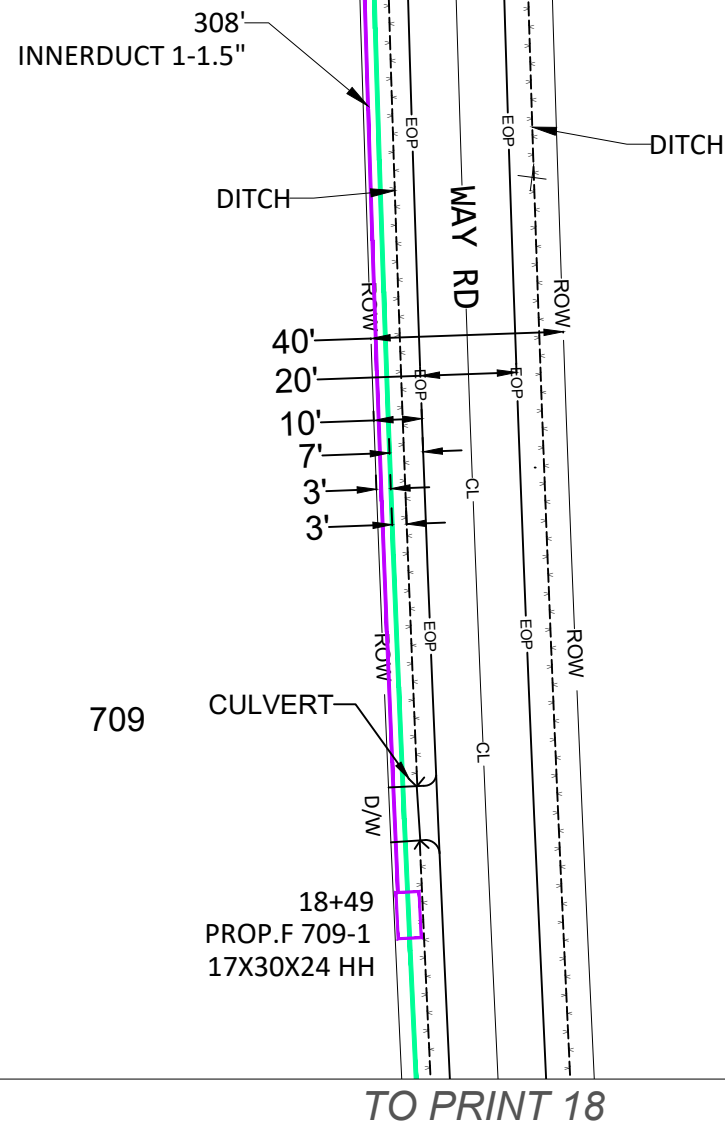
TO PRINT 20

NOTES:

1. ANY AND ALL IMPROVEMENTS, SUCH AS, ASPHALT OR CONCRETE PAVEMENT, CURBS, GUTTER, WALKS, DRAINAGE DITCHES, EMBANKMENTS, SHRUBS, TREES, GRASS SOD, IRRIGATION, FENCES, ETC., IF DAMAGED, SHALL BE RESTORED TO ORIGINAL OR BETTER CONDITION.
2. NO UTILITY MARKER POLES WILL BE INSTALLED IN THE RIGHT-OF-WAY AS PART OF THIS PROJECT.
3. NO CONTRACTOR SHALL PARK ON ANY SIDEWALK OR TRAIL AT ANY TIME AND SHALL FOLLOW THE STANDARD TRAFFIC CONTROL DRAWING INCLUDED IN THE PERMIT SET OF DRAWINGS.
4. BORING AND EXCAVATION HOURS ARE LIMITED TO 7AM TO 2PM. OTHER CONSTRUCTION ACTIVITIES INCLUDING SETTING BOXES, PULLING WIRE THROUGH CONDUIT, BACKFILLING, AND REPAIRING SURFACES MAY CONTINUE DURING NORMAL HOURS.

NOTE: BORE 5' MIN DEPTH TO GET UNDER ROOT SYSTEM OF TREES.

NOTE: BACKFILL & RESTORE SURFACES AS PER CITY STANDARDS.



TO PRINT 18

NOTE: PLACE ALL BURIED CABLE AT 60" DEPTH

NOTE: DRAWING NOT TO SCALE

ATTSE

PROPOSED TELEPHONE FACILITIES ON THE RIGHT OF WAY OF MADISON COUNTY WAY RD

Exchange: CANTON
 Designer: AMIS, HAYDEN
 Drawn By: BRANDON WILSON
 Phone: 6016781055
 Authorization: A05D4JK

SHEET 19 OF 47

UNDERGROUND UTILITIES HAVE BEEN PLOTTED FROM AVAILABLE RECORDS AND FIELD OBSERVATIONS BUT ARE NOT NECESSARILY EXACT. IT IS THE CONTRACTORS RESPONSIBILITY TO FIELD LOCATE ALL UNDERGROUND OBSTRUCTIONS AND UTILITIES PRIOR TO CONSTRUCTION. COMPLETE REPAIR OF ANY AND ALL DAMAGES INCURRED SHALL BE AT THE EXPENSE OF THE CONTRACTOR.

DO NOT PARK VEHICLES ON SIDEWALKS OR MULTIPATHWAYS. RESTORE ALL SURFACES TO PRE-CONSTRUCTION FORM.



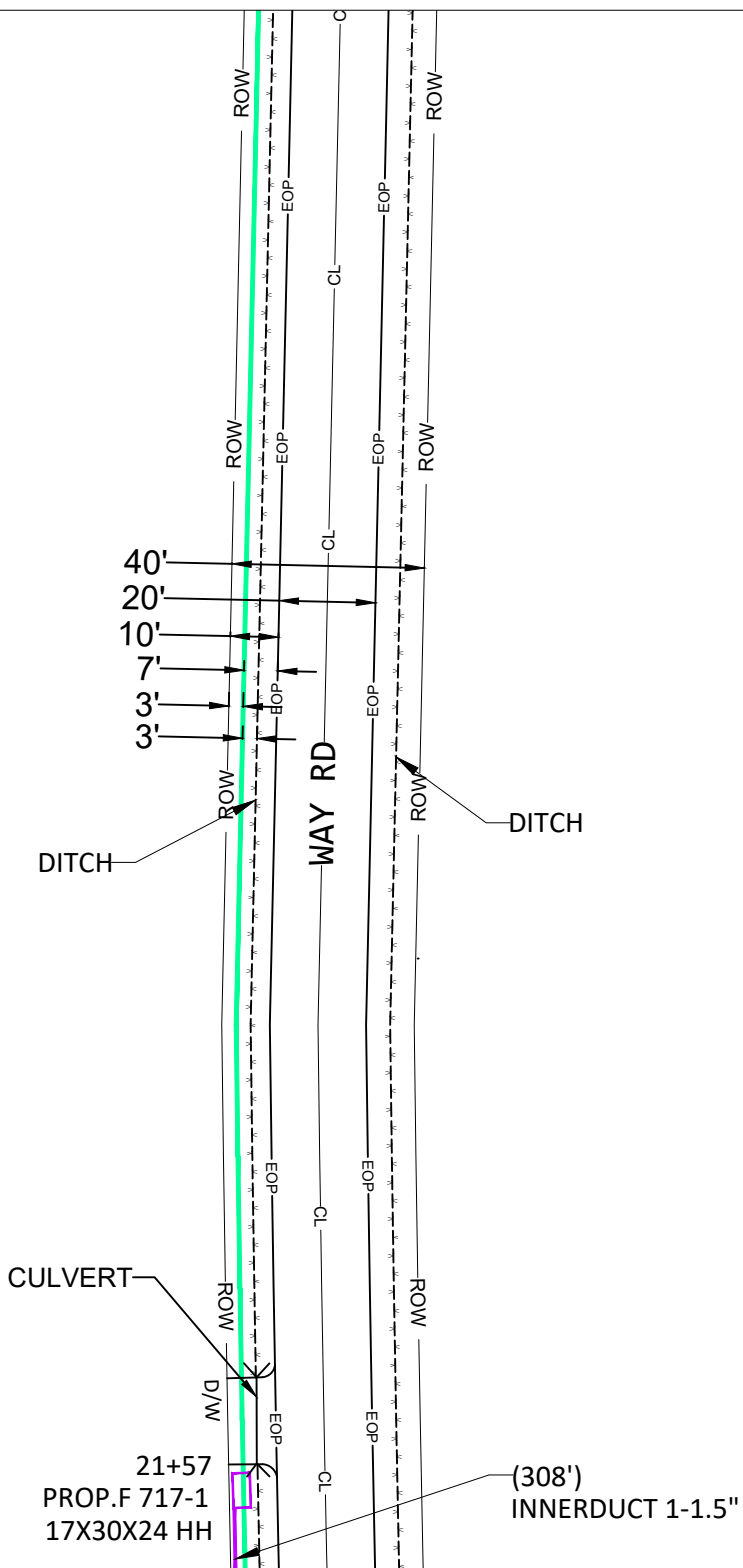
TO PRINT 21

NOTES:

1. ANY AND ALL IMPROVEMENTS, SUCH AS, ASPHALT OR CONCRETE PAVEMENT, CURBS, GUTTER, WALKS, DRAINAGE DITCHES, EMBANKMENTS, SHRUBS, TREES, GRASS SOD, IRRIGATION, FENCES, ETC., IF DAMAGED, SHALL BE RESTORED TO ORIGINAL OR BETTER CONDITION.
2. NO UTILITY MARKER POLES WILL BE INSTALLED IN THE RIGHT-OF-WAY AS PART OF THIS PROJECT.
3. NO CONTRACTOR SHALL PARK ON ANY SIDEWALK OR TRAIL AT ANY TIME AND SHALL FOLLOW THE STANDARD TRAFFIC CONTROL DRAWING INCLUDED IN THE PERMIT SET OF DRAWINGS.
4. BORING AND EXCAVATION HOURS ARE LIMITED TO 7AM TO 2PM. OTHER CONSTRUCTION ACTIVITIES INCLUDING SETTING BOXES, PULLING WIRE THROUGH CONDUIT, BACKFILLING, AND REPAIRING SURFACES MAY CONTINUE DURING NORMAL HOURS.

NOTE: BORE 5' MIN DEPTH TO GET UNDER ROOT SYSTEM OF TREES.

NOTE: BACKFILL & RESTORE SURFACES AS PER CITY STANDARDS.



NOTE: PLACE ALL BURIED CABLE AT 60" DEPTH

NOTE: DRAWING NOT TO SCALE

ATTSE

PROPOSED TELEPHONE FACILITIES ON THE RIGHT OF WAY OF MADISON COUNTY WAY RD

Exchange: CANTON

Designer: AMIS, HAYDEN

Drawn By: BRANDON WILSON


Phone: 6016781055

Authorization: A05D4JK

SHEET 20 OF 47

UNDERGROUND UTILITIES HAVE BEEN PLOTTED FROM AVAILABLE RECORDS AND FIELD OBSERVATIONS BUT ARE NOT NECESSARILY EXACT. IT IS THE CONTRACTORS RESPONSIBILITY TO FIELD LOCATE ALL UNDERGROUND OBSTRUCTIONS AND UTILITIES PRIOR TO CONSTRUCTION. COMPLETE REPAIR OF ANY AND ALL DAMAGES INCURRED SHALL BE AT THE EXPENSE OF THE CONTRACTOR.

DO NOT PARK VEHICLES ON SIDEWALKS OR MULTIPATHWAYS. RESTORE ALL SURFACES TO PRE-CONSTRUCTION FORM.



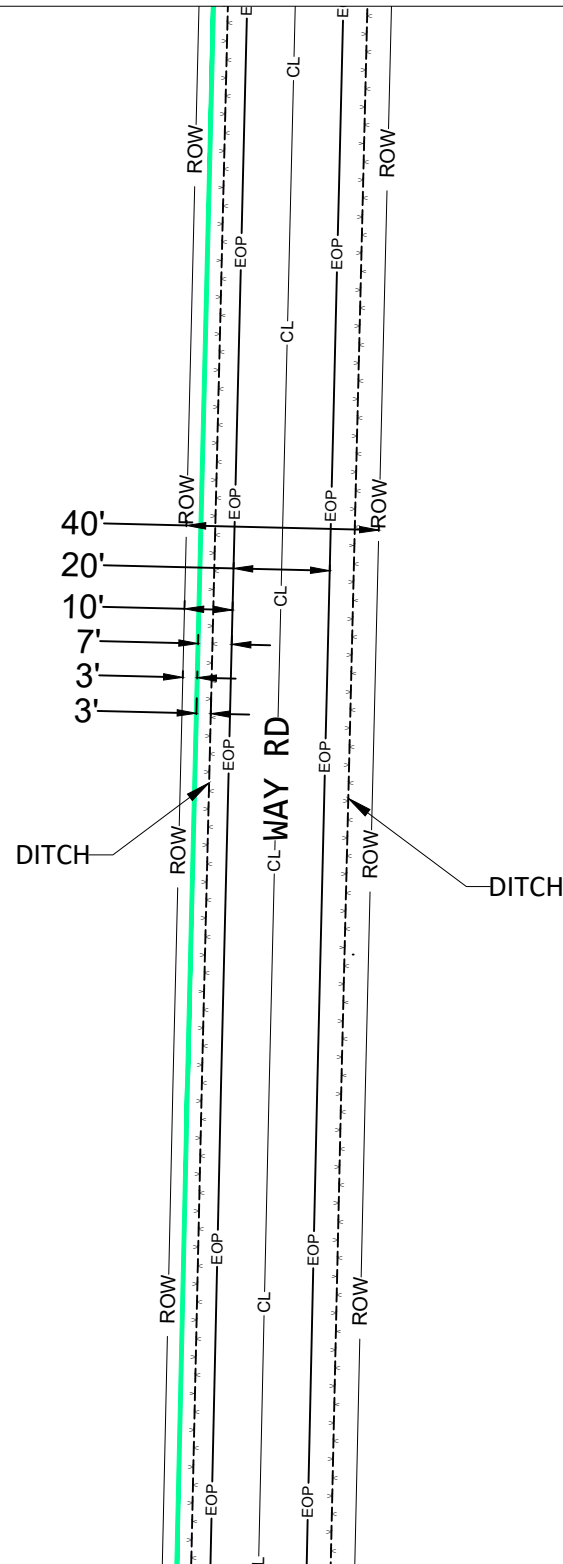
TO PRINT 22

NOTES:

- 1. ANY AND ALL IMPROVEMENTS, SUCH AS, ASPHALT OR CONCRETE PAVEMENT, CURBS, GUTTER, WALKS, DRAINAGE DITCHES, EMBANKMENTS, SHRUBS, TREES, GRASS SOD, IRRIGATION, FENCES, ETC., IF DAMAGED, SHALL BE RESTORED TO ORIGINAL OR BETTER CONDITION.
- 2. NO UTILITY MARKER POLES WILL BE INSTALLED IN THE RIGHT-OF-WAY AS PART OF THIS PROJECT.
- 3. NO CONTRACTOR SHALL PARK ON ANY SIDEWALK OR TRAIL AT ANY TIME AND SHALL FOLLOW THE STANDARD TRAFFIC CONTROL DRAWING INCLUDED IN THE PERMIT SET OF DRAWINGS.
- 4. BORING AND EXCAVATION HOURS ARE LIMITED TO 7AM TO 2PM. OTHER CONSTRUCTION ACTIVITIES INCLUDING SETTING BOXES, PULLING WIRE THROUGH CONDUIT, BACKFILLING, AND REPAIRING SURFACES MAY CONTINUE DURING NORMAL HOURS.

NOTE: BORE 5' MIN DEPTH TO GET UNDER ROOT SYSTEM OF TREES.

NOTE: BACKFILL & RESTORE SURFACES AS PER CITY STANDARDS.



NOTE: PLACE ALL BURIED CABLE AT 60" DEPTH

NOTE: DRAWING NOT TO SCALE

ATTSE

PROPOSED TELEPHONE FACILITIES ON THE RIGHT OF WAY OF MADISON COUNTY WAY RD

Exchange: CANTON

Designer: AMIS, HAYDEN

Drawn By: BRANDON WILSON

Phone: 6016781055

Authorization: A05D4JK

SHEET 21 OF 47

UNDERGROUND UTILITIES HAVE BEEN PLOTTED FROM AVAILABLE RECORDS AND FIELD OBSERVATIONS BUT ARE NOT NECESSARILY EXACT. IT IS THE CONTRACTORS RESPONSIBILITY TO FIELD LOCATE ALL UNDERGROUND OBSTRUCTIONS AND UTILITIES PRIOR TO CONSTRUCTION. COMPLETE REPAIR OF ANY AND ALL DAMAGES INCURRED SHALL BE AT THE EXPENSE OF THE CONTRACTOR.

DO NOT PARK VEHICLES ON SIDEWALKS OR MULTIPATHWAYS. RESTORE ALL SURFACES TO PRE-CONSTRUCTION FORM.



CALL BEFORE YOU DIG
1-800-362-2764 OR 811
48 HOURS NOTICE REQUIRED



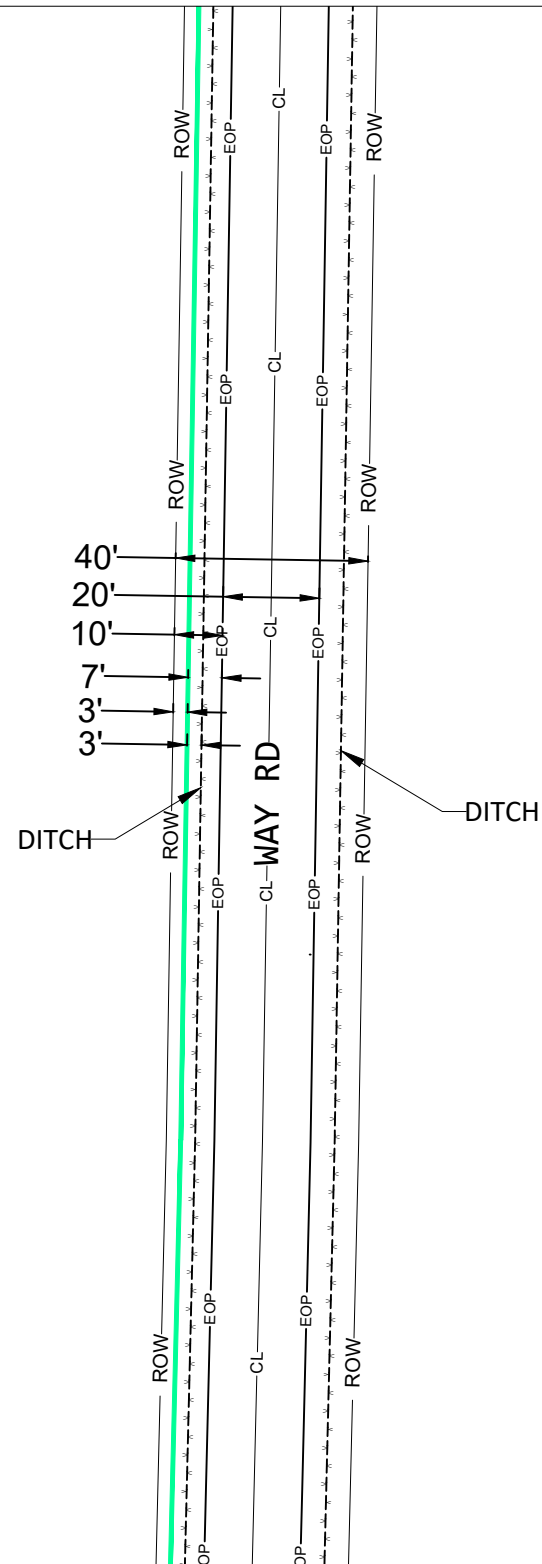
TO PRINT 23

NOTES:

1. ANY AND ALL IMPROVEMENTS, SUCH AS, ASPHALT OR CONCRETE PAVEMENT, CURBS, GUTTER, WALKS, DRAINAGE DITCHES, EMBANKMENTS, SHRUBS, TREES, GRASS SOD, IRRIGATION, FENCES, ETC., IF DAMAGED, SHALL BE RESTORED TO ORIGINAL OR BETTER CONDITION.
2. NO UTILITY MARKER POLES WILL BE INSTALLED IN THE RIGHT-OF-WAY AS PART OF THIS PROJECT.
3. NO CONTRACTOR SHALL PARK ON ANY SIDEWALK OR TRAIL AT ANY TIME AND SHALL FOLLOW THE STANDARD TRAFFIC CONTROL DRAWING INCLUDED IN THE PERMIT SET OF DRAWINGS.
4. BORING AND EXCAVATION HOURS ARE LIMITED TO 7AM TO 2PM. OTHER CONSTRUCTION ACTIVITIES INCLUDING SETTING BOXES, PULLING WIRE THROUGH CONDUIT, BACKFILLING, AND REPAIRING SURFACES MAY CONTINUE DURING NORMAL HOURS.

NOTE: BORE 5' MIN DEPTH TO GET UNDER ROOT SYSTEM OF TREES.

NOTE: BACKFILL & RESTORE SURFACES AS PER CITY STANDARDS.



TO PRINT 21

NOTE: PLACE ALL BURIED CABLE AT 60" DEPTH

NOTE: DRAWING NOT TO SCALE

ATTSE

PROPOSED TELEPHONE FACILITIES ON THE RIGHT OF WAY OF MADISON COUNTY WAY RD

Exchange: CANTON

Designer: AMIS, HAYDEN

Drawn By: BRANDON WILSON

Phone: 6016781055

Authorization: A05D4JK

SHEET 22 OF 47

UNDERGROUND UTILITIES HAVE BEEN PLOTTED FROM AVAILABLE RECORDS AND FIELD OBSERVATIONS BUT ARE NOT NECESSARILY EXACT. IT IS THE CONTRACTORS RESPONSIBILITY TO FIELD LOCATE ALL UNDERGROUND OBSTRUCTIONS AND UTILITIES PRIOR TO CONSTRUCTION. COMPLETE REPAIR OF ANY AND ALL DAMAGES INCURRED SHALL BE AT THE EXPENSE OF THE CONTRACTOR.

DO NOT PARK VEHICLES ON SIDEWALKS OR MULTIPATHWAYS. RESTORE ALL SURFACES TO PRE-CONSTRUCTION FORM.



CALL BEFORE YOU DIG
1-800-362-2764 OR 811
48 HOURS NOTICE REQUIRED



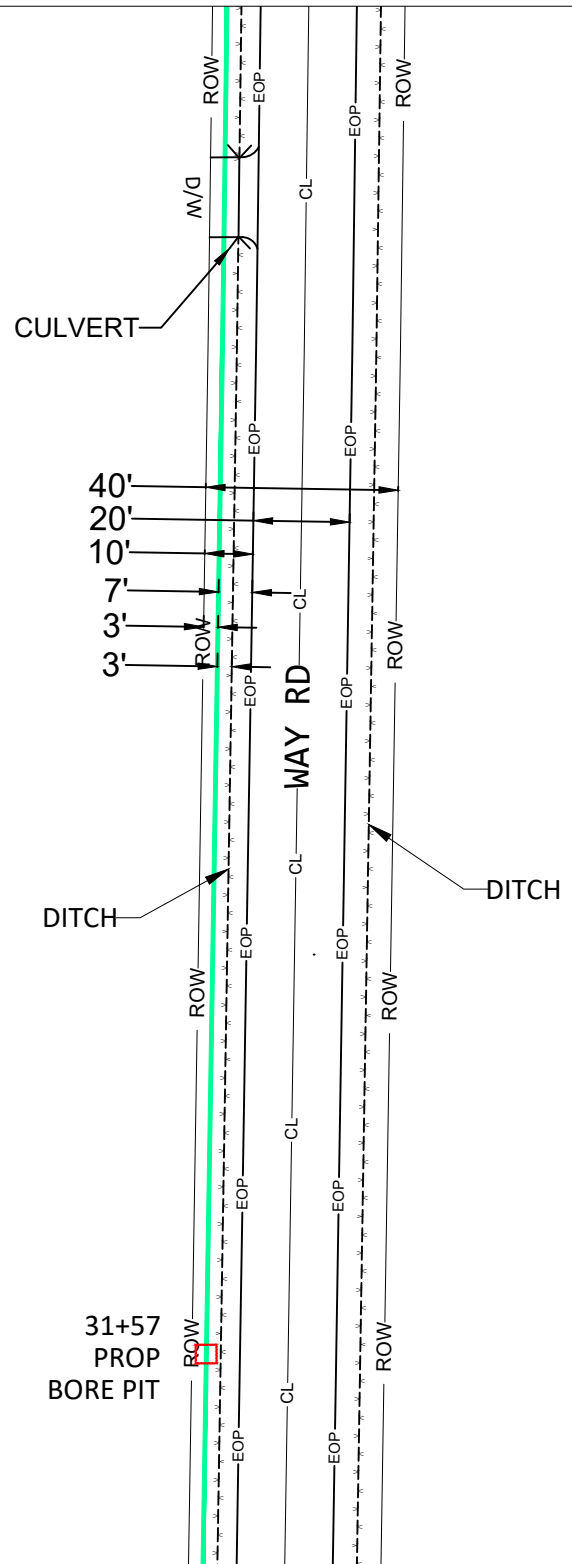
TO PRINT 24

NOTES:

1. ANY AND ALL IMPROVEMENTS, SUCH AS, ASPHALT OR CONCRETE PAVEMENT, CURBS, GUTTER, WALKS, DRAINAGE DITCHES, EMBANKMENTS, SHRUBS, TREES, GRASS SOD, IRRIGATION, FENCES, ETC., IF DAMAGED, SHALL BE RESTORED TO ORIGINAL OR BETTER CONDITION.
2. NO UTILITY MARKER POLES WILL BE INSTALLED IN THE RIGHT-OF-WAY AS PART OF THIS PROJECT.
3. NO CONTRACTOR SHALL PARK ON ANY SIDEWALK OR TRAIL AT ANY TIME AND SHALL FOLLOW THE STANDARD TRAFFIC CONTROL DRAWING INCLUDED IN THE PERMIT SET OF DRAWINGS.
4. BORING AND EXCAVATION HOURS ARE LIMITED TO 7AM TO 2PM. OTHER CONSTRUCTION ACTIVITIES INCLUDING SETTING BOXES, PULLING WIRE THROUGH CONDUIT, BACKFILLING, AND REPAIRING SURFACES MAY CONTINUE DURING NORMAL HOURS.

NOTE: BORE 5' MIN DEPTH TO GET UNDER ROOT SYSTEM OF TREES.

NOTE: BACKFILL & RESTORE SURFACES AS PER CITY STANDARDS.



TO PRINT 22

NOTE: PLACE ALL BURIED CABLE AT 60" DEPTH

NOTE: DRAWING NOT TO SCALE


ATTSE

PROPOSED TELEPHONE FACILITIES ON THE RIGHT OF WAY OF MADISON COUNTY WAY RD

Exchange: CANTON
 Designer: AMIS, HAYDEN
 Drawn By: BRANDON WILSON
 Phone: 6016781055
 Authorization: A05D4JK

UNDERGROUND UTILITIES HAVE BEEN PLOTTED FROM AVAILABLE RECORDS AND FIELD OBSERVATIONS BUT ARE NOT NECESSARILY EXACT. IT IS THE CONTRACTORS RESPONSIBILITY TO FIELD LOCATE ALL UNDERGROUND OBSTRUCTIONS AND UTILITIES PRIOR TO CONSTRUCTION. COMPLETE REPAIR OF ANY AND ALL DAMAGES INCURRED SHALL BE AT THE EXPENSE OF THE CONTRACTOR.

DO NOT PARK VEHICLES ON SIDEWALKS OR MULTIPATHWAYS. RESTORE ALL SURFACES TO PRE-CONSTRUCTION FORM.



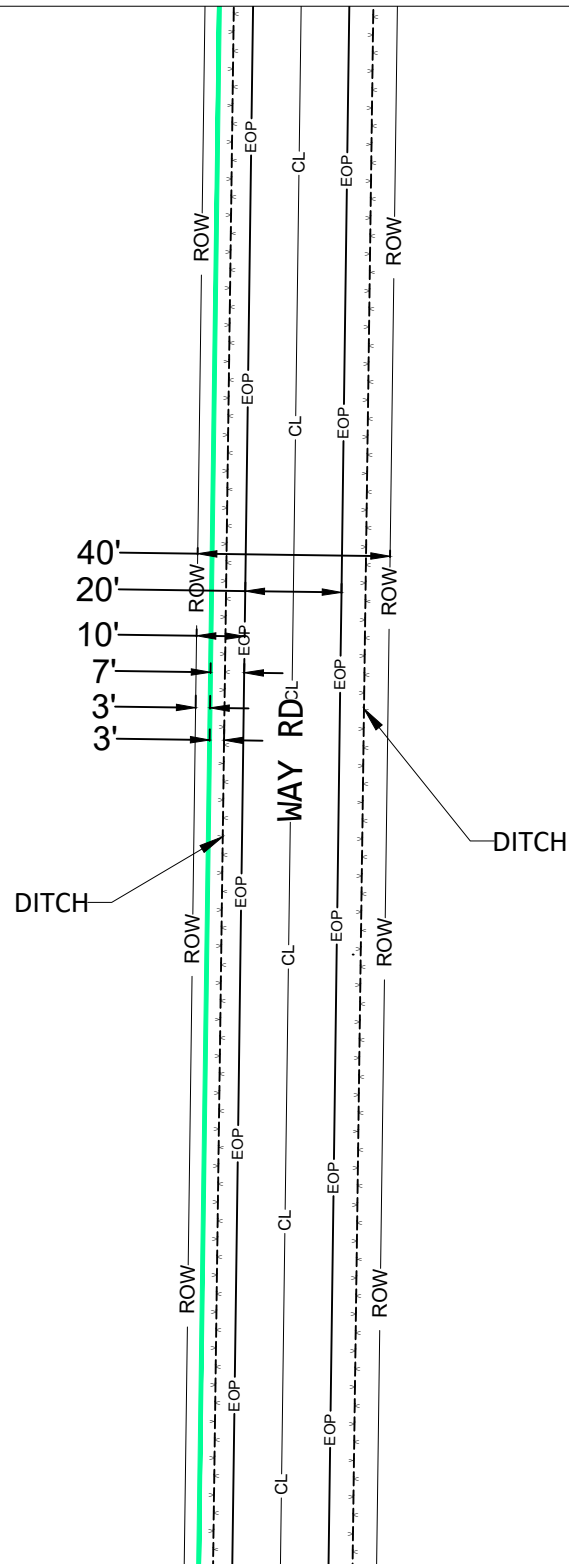
TO PRINT 25

NOTES:

1. ANY AND ALL IMPROVEMENTS, SUCH AS, ASPHALT OR CONCRETE PAVEMENT, CURBS, GUTTER, WALKS, DRAINAGE DITCHES, EMBANKMENTS, SHRUBS, TREES, GRASS SOD, IRRIGATION, FENCES, ETC., IF DAMAGED, SHALL BE RESTORED TO ORIGINAL OR BETTER CONDITION.
2. NO UTILITY MARKER POLES WILL BE INSTALLED IN THE RIGHT-OF-WAY AS PART OF THIS PROJECT.
3. NO CONTRACTOR SHALL PARK ON ANY SIDEWALK OR TRAIL AT ANY TIME AND SHALL FOLLOW THE STANDARD TRAFFIC CONTROL DRAWING INCLUDED IN THE PERMIT SET OF DRAWINGS.
4. BORING AND EXCAVATION HOURS ARE LIMITED TO 7AM TO 2PM. OTHER CONSTRUCTION ACTIVITIES INCLUDING SETTING BOXES, PULLING WIRE THROUGH CONDUIT, BACKFILLING, AND REPAIRING SURFACES MAY CONTINUE DURING NORMAL HOURS.

NOTE: BORE 5' MIN DEPTH TO GET UNDER ROOT SYSTEM OF TREES.

NOTE: BACKFILL & RESTORE SURFACES AS PER CITY STANDARDS.



TO PRINT 23

NOTE: PLACE ALL BURIED CABLE AT 60" DEPTH

NOTE: DRAWING NOT TO SCALE

ATTSE

PROPOSED TELEPHONE FACILITIES ON THE RIGHT OF WAY OF MADISON COUNTY WAY RD

Exchange: CANTON

Designer: AMIS, HAYDEN

Drawn By: BRANDON WILSON

Phone: 6016781055

Authorization: A05D4JK

SHEET 24 OF 47

UNDERGROUND UTILITIES HAVE BEEN PLOTTED FROM AVAILABLE RECORDS AND FIELD OBSERVATIONS BUT ARE NOT NECESSARILY EXACT. IT IS THE CONTRACTORS RESPONSIBILITY TO FIELD LOCATE ALL UNDERGROUND OBSTRUCTIONS AND UTILITIES PRIOR TO CONSTRUCTION. COMPLETE REPAIR OF ANY AND ALL DAMAGES INCURRED SHALL BE AT THE EXPENSE OF THE CONTRACTOR.

DO NOT PARK VEHICLES ON SIDEWALKS OR MULTIPATHWAYS. RESTORE ALL SURFACES TO PRE-CONSTRUCTION FORM.



CALL BEFORE YOU DIG
1-800-362-2764 OR 811
48 HOURS NOTICE REQUIRED



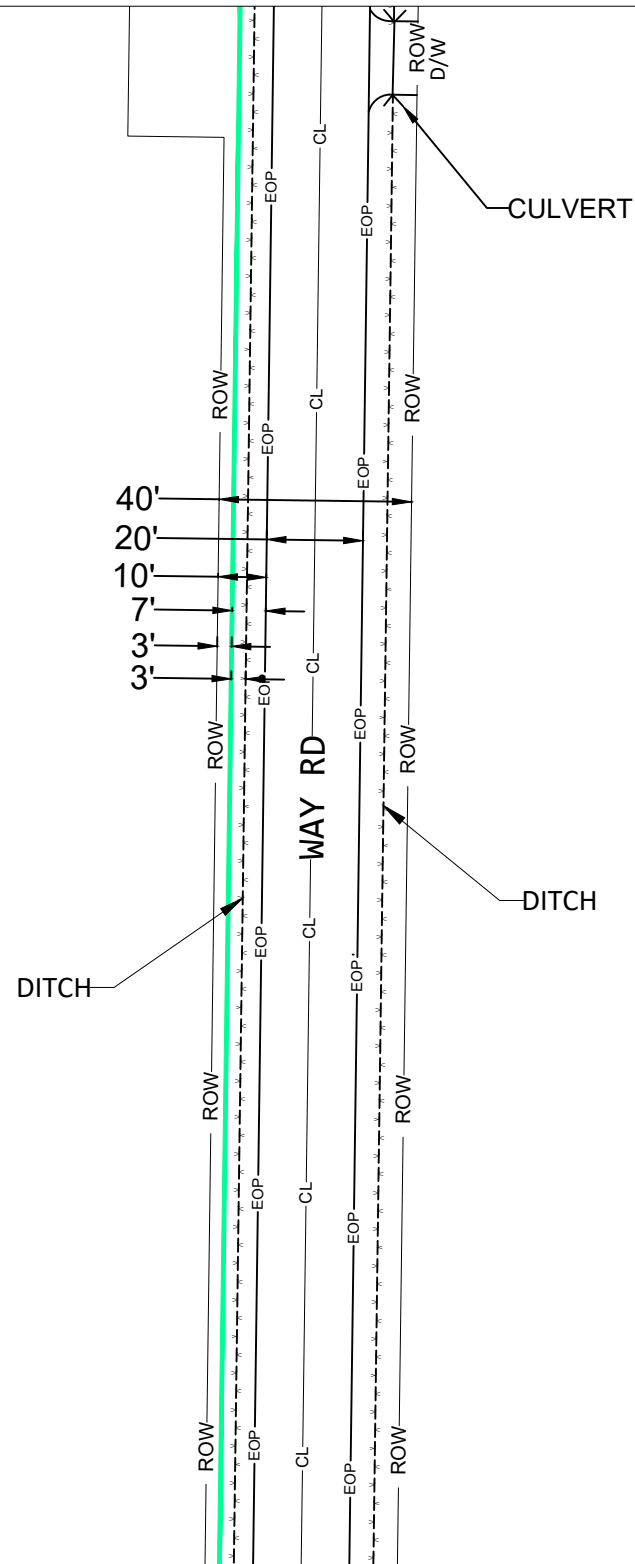
TO PRINT 26

NOTES:

- 1. ANY AND ALL IMPROVEMENTS, SUCH AS, ASPHALT OR CONCRETE PAVEMENT, CURBS, GUTTER, WALKS, DRAINAGE DITCHES, EMBANKMENTS, SHRUBS, TREES, GRASS SOD, IRRIGATION, FENCES, ETC., IF DAMAGED, SHALL BE RESTORED TO ORIGINAL OR BETTER CONDITION.
- 2. NO UTILITY MARKER POLES WILL BE INSTALLED IN THE RIGHT-OF-WAY AS PART OF THIS PROJECT.
- 3. NO CONTRACTOR SHALL PARK ON ANY SIDEWALK OR TRAIL AT ANY TIME AND SHALL FOLLOW THE STANDARD TRAFFIC CONTROL DRAWING INCLUDED IN THE PERMIT SET OF DRAWINGS.
- 4. BORING AND EXCAVATION HOURS ARE LIMITED TO 7AM TO 2PM. OTHER CONSTRUCTION ACTIVITIES INCLUDING SETTING BOXES, PULLING WIRE THROUGH CONDUIT, BACKFILLING, AND REPAIRING SURFACES MAY CONTINUE DURING NORMAL HOURS.

NOTE: BORE 5' MIN DEPTH TO GET UNDER ROOT SYSTEM OF TREES.

NOTE: BACKFILL & RESTORE SURFACES AS PER CITY STANDARDS.



TO PRINT 24

NOTE: PLACE ALL BURIED CABLE AT 60" DEPTH

NOTE: DRAWING NOT TO SCALE

ATTSE

PROPOSED TELEPHONE FACILITIES ON THE RIGHT OF WAY OF MADISON COUNTY WAY RD

Exchange: CANTON

Designer: AMIS, HAYDEN

Drawn By: BRANDON WILSON

Phone: 6016781055

Authorization: A05D4JK

SHEET 25 OF 47

UNDERGROUND UTILITIES HAVE BEEN PLOTTED FROM AVAILABLE RECORDS AND FIELD OBSERVATIONS BUT ARE NOT NECESSARILY EXACT. IT IS THE CONTRACTORS RESPONSIBILITY TO FIELD LOCATE ALL UNDERGROUND OBSTRUCTIONS AND UTILITIES PRIOR TO CONSTRUCTION. COMPLETE REPAIR OF ANY AND ALL DAMAGES INCURRED SHALL BE AT THE EXPENSE OF THE CONTRACTOR.

DO NOT PARK VEHICLES ON SIDEWALKS OR MULTIPATHWAYS. RESTORE ALL SURFACES TO PRE-CONSTRUCTION FORM.



CALL BEFORE YOU DIG
1-800-362-2764 OR 811
48 HOURS NOTICE REQUIRED

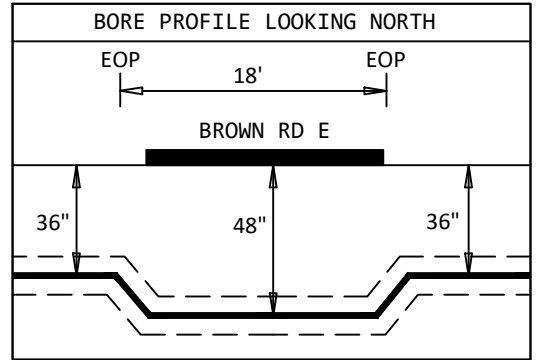
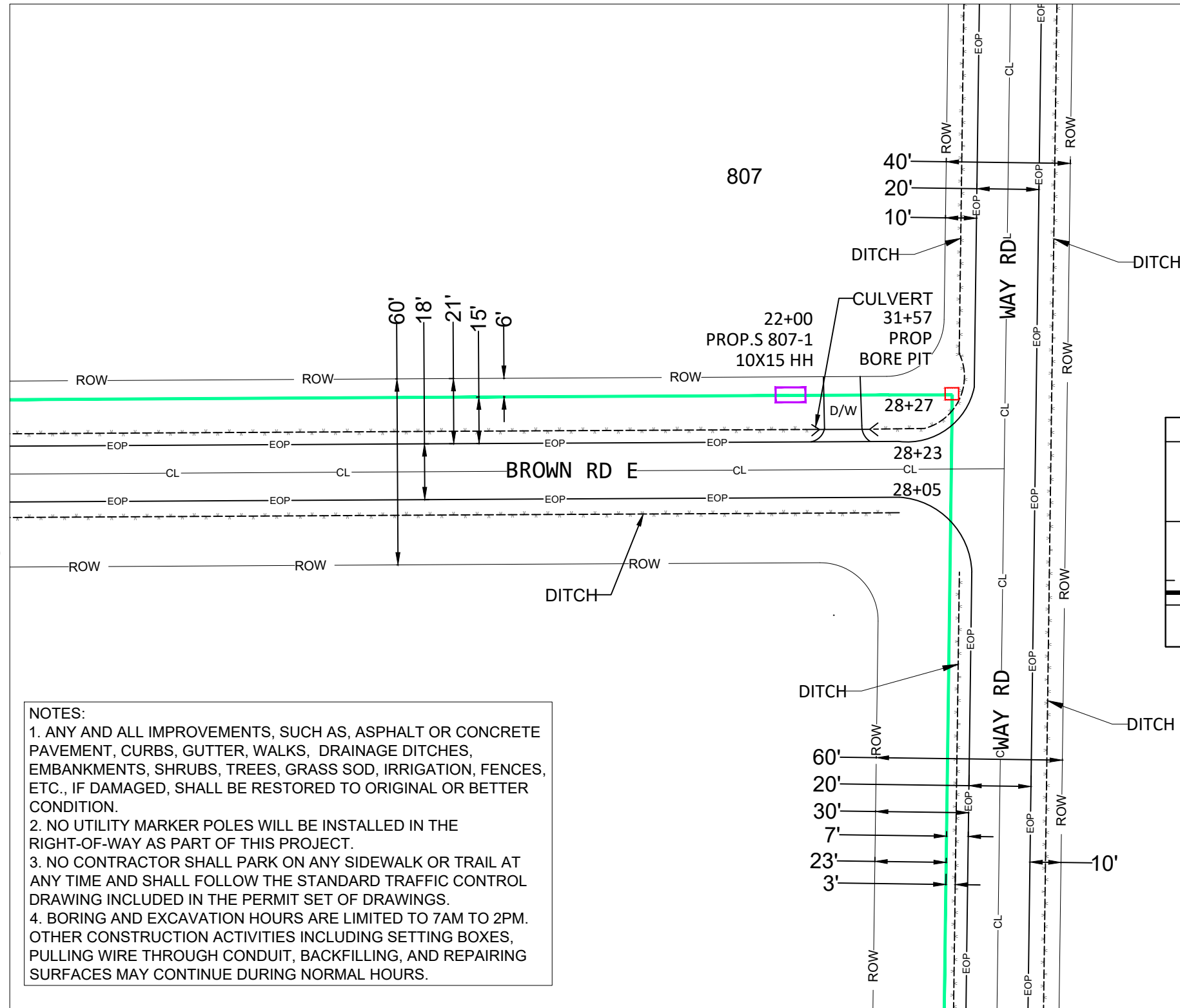


TO PRINT 27

TO PRINT 25

NOTE: BORE 5' MIN DEPTH TO GET UNDER ROOT SYSTEM OF TREES.

NOTE: BACKFILL & RESTORE SURFACES AS PER CITY STANDARDS.



NOTE: PLACE ALL BURIED CABLE AT 60" DEPTH

NOTE: DRAWING NOT TO SCALE

- NOTES:
1. ANY AND ALL IMPROVEMENTS, SUCH AS, ASPHALT OR CONCRETE PAVEMENT, CURBS, GUTTER, WALKS, DRAINAGE DITCHES, EMBANKMENTS, SHRUBS, TREES, GRASS SOD, IRRIGATION, FENCES, ETC., IF DAMAGED, SHALL BE RESTORED TO ORIGINAL OR BETTER CONDITION.
 2. NO UTILITY MARKER POLES WILL BE INSTALLED IN THE RIGHT-OF-WAY AS PART OF THIS PROJECT.
 3. NO CONTRACTOR SHALL PARK ON ANY SIDEWALK OR TRAIL AT ANY TIME AND SHALL FOLLOW THE STANDARD TRAFFIC CONTROL DRAWING INCLUDED IN THE PERMIT SET OF DRAWINGS.
 4. BORING AND EXCAVATION HOURS ARE LIMITED TO 7AM TO 2PM. OTHER CONSTRUCTION ACTIVITIES INCLUDING SETTING BOXES, PULLING WIRE THROUGH CONDUIT, BACKFILLING, AND REPAIRING SURFACES MAY CONTINUE DURING NORMAL HOURS.

ATTSE

PROPOSED TELEPHONE FACILITIES ON THE RIGHT OF WAY OF MADISON COUNTY
 WAY RD & BROWN RD E

Exchange: CANTON

Designer: AMIS, HAYDEN

Drawn By: BRANDON WILSON

Phone: 6016781055

Authorization: A05D4JK

SHEET 26 OF 47

UNDERGROUND UTILITIES HAVE BEEN PLOTTED FROM AVAILABLE RECORDS AND FIELD OBSERVATIONS BUT ARE NOT NECESSARILY EXACT. IT IS THE CONTRACTORS RESPONSIBILITY TO FIELD LOCATE ALL UNDERGROUND OBSTRUCTIONS AND UTILITIES PRIOR TO CONSTRUCTION. COMPLETE REPAIR OF ANY AND ALL DAMAGES INCURRED SHALL BE AT THE EXPENSE OF THE CONTRACTOR.

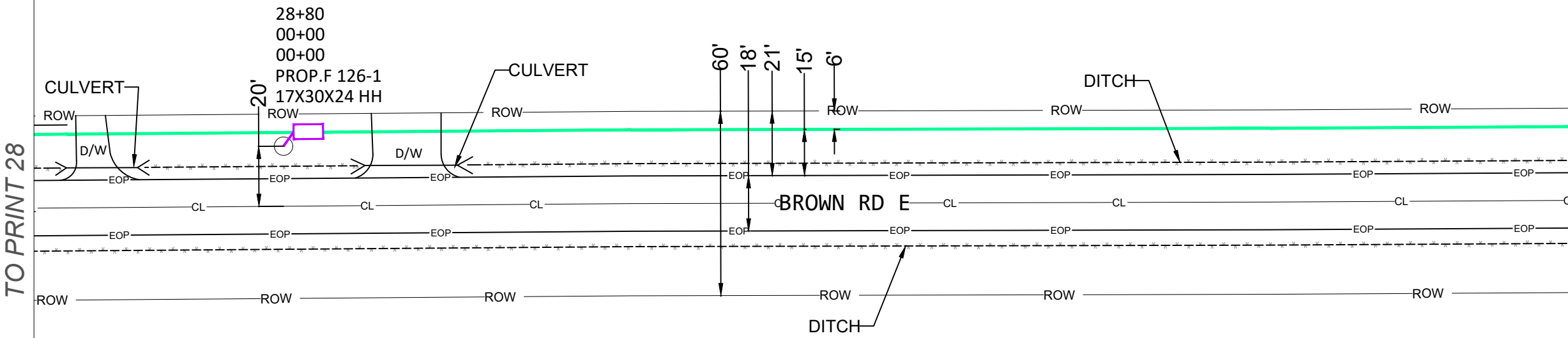
PLACE CABLE/DUCT VIA DIRECTIONAL BORING AT STREET CROSSINGS

DO NOT PARK VEHICLES ON SIDEWALKS OR MULTIPATHWAYS. RESTORE ALL SURFACES TO PRE-CONSTRUCTION FORM.



NOTE: BORE 5' MIN DEPTH TO GET UNDER ROOT SYSTEM OF TREES.

NOTE: BACKFILL & RESTORE SURFACES AS PER CITY STANDARDS.



TO PRINT 28

TO PRINT 26

NOTE: PLACE ALL BURIED CABLE AT 60" DEPTH

NOTE: DRAWING NOT TO SCALE

NOTES:
 1. ANY AND ALL IMPROVEMENTS, SUCH AS, ASPHALT OR CONCRETE PAVEMENT, CURBS, GUTTER, WALKS, DRAINAGE DITCHES, EMBANKMENTS, SHRUBS, TREES, GRASS SOD, IRRIGATION, FENCES, ETC., IF DAMAGED, SHALL BE RESTORED TO ORIGINAL OR BETTER CONDITION.
 2. NO UTILITY MARKER POLES WILL BE INSTALLED IN THE RIGHT-OF-WAY AS PART OF THIS PROJECT.
 3. NO CONTRACTOR SHALL PARK ON ANY SIDEWALK OR TRAIL AT ANY TIME AND SHALL FOLLOW THE STANDARD TRAFFIC CONTROL DRAWING INCLUDED IN THE PERMIT SET OF DRAWINGS.
 4. BORING AND EXCAVATION HOURS ARE LIMITED TO 7AM TO 2PM. OTHER CONSTRUCTION ACTIVITIES INCLUDING SETTING BOXES, PULLING WIRE THROUGH CONDUIT, BACKFILLING, AND REPAIRING SURFACES MAY CONTINUE DURING NORMAL HOURS.

ATTSE

PROPOSED TELEPHONE FACILITIES ON THE RIGHT OF WAY OF MADISON COUNTY BROWN RD E

Exchange: CANTON

Designer: AMIS, HAYDEN

Drawn By: BRANDON WILSON


Phone: 6016781055

Authorization: A05D4JK

SHEET 27 OF 47

UNDERGROUND UTILITIES HAVE BEEN PLOTTED FROM AVAILABLE RECORDS AND FIELD OBSERVATIONS BUT ARE NOT NECESSARILY EXACT. IT IS THE CONTRACTORS RESPONSIBILITY TO FIELD LOCATE ALL UNDERGROUND OBSTRUCTIONS AND UTILITIES PRIOR TO CONSTRUCTION. COMPLETE REPAIR OF ANY AND ALL DAMAGES INCURRED SHALL BE AT THE EXPENSE OF THE CONTRACTOR.

DO NOT PARK VEHICLES ON SIDEWALKS OR MULTIPATHWAYS. RESTORE ALL SURFACES TO PRE-CONSTRUCTION FORM.



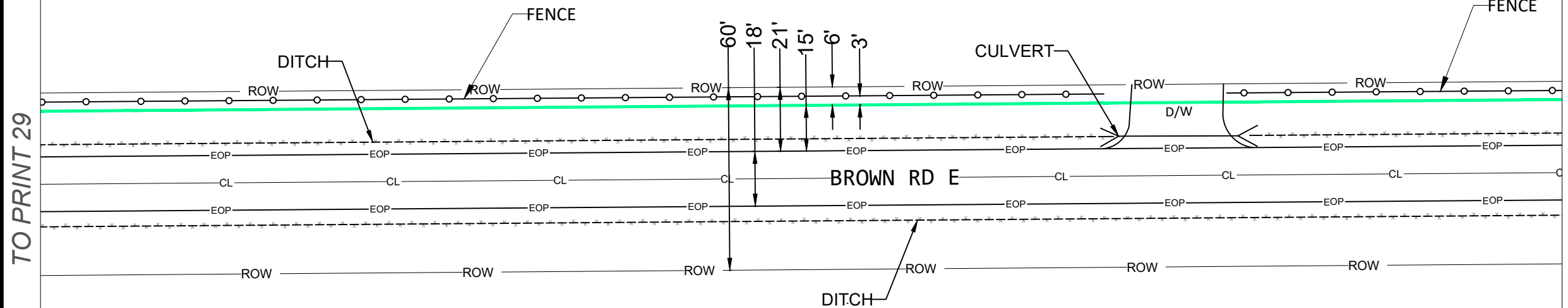
NOTES:

1. ANY AND ALL IMPROVEMENTS, SUCH AS, ASPHALT OR CONCRETE PAVEMENT, CURBS, GUTTER, WALKS, DRAINAGE DITCHES, EMBANKMENTS, SHRUBS, TREES, GRASS SOD, IRRIGATION, FENCES, ETC., IF DAMAGED, SHALL BE RESTORED TO ORIGINAL OR BETTER CONDITION.
2. NO UTILITY MARKER POLES WILL BE INSTALLED IN THE RIGHT-OF-WAY AS PART OF THIS PROJECT.
3. NO CONTRACTOR SHALL PARK ON ANY SIDEWALK OR TRAIL AT ANY TIME AND SHALL FOLLOW THE STANDARD TRAFFIC CONTROL DRAWING INCLUDED IN THE PERMIT SET OF DRAWINGS.
4. BORING AND EXCAVATION HOURS ARE LIMITED TO 7AM TO 2PM. OTHER CONSTRUCTION ACTIVITIES INCLUDING SETTING BOXES, PULLING WIRE THROUGH CONDUIT, BACKFILLING, AND REPAIRING SURFACES MAY CONTINUE DURING NORMAL HOURS.

NOTE: BORE 5' MIN DEPTH TO GET UNDER ROOT SYSTEM OF TREES.

NOTE: BACKFILL & RESTORE SURFACES AS PER CITY STANDARDS.

136



NOTE: PLACE ALL BURIED CABLE AT 60" DEPTH

NOTE: DRAWING NOT TO SCALE

ATTSE

PROPOSED TELEPHONE FACILITIES ON THE RIGHT OF WAY OF MADISON COUNTY BROWN RD E


Exchange: CANTON
 Designer: AMIS, HAYDEN
 Drawn By: BRANDON WILSON
 Phone: 6016781055

Authorization: A05D4JK

SHEET 28 OF 47

UNDERGROUND UTILITIES HAVE BEEN PLOTTED FROM AVAILABLE RECORDS AND FIELD OBSERVATIONS BUT ARE NOT NECESSARILY EXACT. IT IS THE CONTRACTORS RESPONSIBILITY TO FIELD LOCATE ALL UNDERGROUND OBSTRUCTIONS AND UTILITIES PRIOR TO CONSTRUCTION. COMPLETE REPAIR OF ANY AND ALL DAMAGES INCURRED SHALL BE AT THE EXPENSE OF THE CONTRACTOR.

DO NOT PARK VEHICLES ON SIDEWALKS OR MULTIPATHWAYS. RESTORE ALL SURFACES TO PRE-CONSTRUCTION FORM.

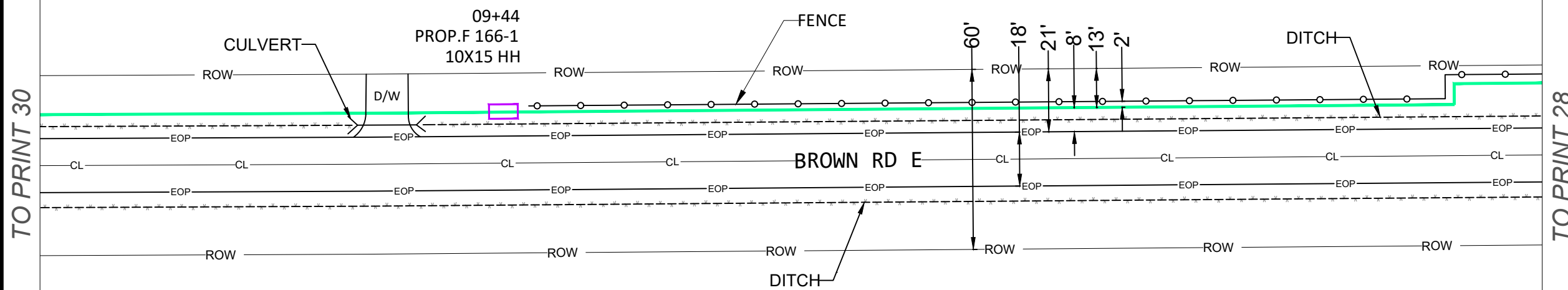


NOTES:

1. ANY AND ALL IMPROVEMENTS, SUCH AS, ASPHALT OR CONCRETE PAVEMENT, CURBS, GUTTER, WALKS, DRAINAGE DITCHES, EMBANKMENTS, SHRUBS, TREES, GRASS SOD, IRRIGATION, FENCES, ETC., IF DAMAGED, SHALL BE RESTORED TO ORIGINAL OR BETTER CONDITION.
2. NO UTILITY MARKER POLES WILL BE INSTALLED IN THE RIGHT-OF-WAY AS PART OF THIS PROJECT.
3. NO CONTRACTOR SHALL PARK ON ANY SIDEWALK OR TRAIL AT ANY TIME AND SHALL FOLLOW THE STANDARD TRAFFIC CONTROL DRAWING INCLUDED IN THE PERMIT SET OF DRAWINGS.
4. BORING AND EXCAVATION HOURS ARE LIMITED TO 7AM TO 2PM. OTHER CONSTRUCTION ACTIVITIES INCLUDING SETTING BOXES, PULLING WIRE THROUGH CONDUIT, BACKFILLING, AND REPAIRING SURFACES MAY CONTINUE DURING NORMAL HOURS.

NOTE: BORE 5' MIN DEPTH TO GET UNDER ROOT SYSTEM OF TREES.

NOTE: BACKFILL & RESTORE SURFACES AS PER CITY STANDARDS.



TO PRINT 30

TO PRINT 28

NOTE: PLACE ALL BURIED CABLE AT 60" DEPTH

NOTE: DRAWING NOT TO SCALE

ATTSE

PROPOSED TELEPHONE FACILITIES ON THE RIGHT OF WAY OF MADISON COUNTY BROWN RD E

Exchange: CANTON

Designer: AMIS, HAYDEN

Drawn By: BRANDON WILSON

Phone: 6016781055

Authorization: A05D4JK

SHEET 29 OF 47

UNDERGROUND UTILITIES HAVE BEEN PLOTTED FROM AVAILABLE RECORDS AND FIELD OBSERVATIONS BUT ARE NOT NECESSARILY EXACT. IT IS THE CONTRACTORS RESPONSIBILITY TO FIELD LOCATE ALL UNDERGROUND OBSTRUCTIONS AND UTILITIES PRIOR TO CONSTRUCTION. COMPLETE REPAIR OF ANY AND ALL DAMAGES INCURRED SHALL BE AT THE EXPENSE OF THE CONTRACTOR.

DO NOT PARK VEHICLES ON SIDEWALKS OR MULTIPATHWAYS. RESTORE ALL SURFACES TO PRE-CONSTRUCTION FORM.



CALL BEFORE YOU DIG
1-800-362-2764 OR 811
48 HOURS NOTICE REQUIRED

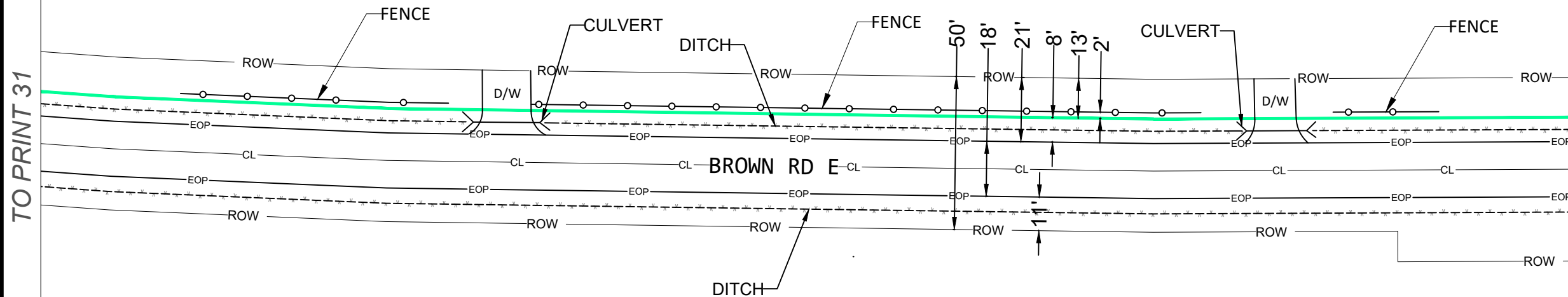


NOTES:

1. ANY AND ALL IMPROVEMENTS, SUCH AS, ASPHALT OR CONCRETE PAVEMENT, CURBS, GUTTER, WALKS, DRAINAGE DITCHES, EMBANKMENTS, SHRUBS, TREES, GRASS SOD, IRRIGATION, FENCES, ETC., IF DAMAGED, SHALL BE RESTORED TO ORIGINAL OR BETTER CONDITION.
2. NO UTILITY MARKER POLES WILL BE INSTALLED IN THE RIGHT-OF-WAY AS PART OF THIS PROJECT.
3. NO CONTRACTOR SHALL PARK ON ANY SIDEWALK OR TRAIL AT ANY TIME AND SHALL FOLLOW THE STANDARD TRAFFIC CONTROL DRAWING INCLUDED IN THE PERMIT SET OF DRAWINGS.
4. BORING AND EXCAVATION HOURS ARE LIMITED TO 7AM TO 2PM. OTHER CONSTRUCTION ACTIVITIES INCLUDING SETTING BOXES, PULLING WIRE THROUGH CONDUIT, BACKFILLING, AND REPAIRING SURFACES MAY CONTINUE DURING NORMAL HOURS.

NOTE: BORE 5' MIN DEPTH TO GET UNDER ROOT SYSTEM OF TREES.

NOTE: BACKFILL & RESTORE SURFACES AS PER CITY STANDARDS.



TO PRINT 31

TO PRINT 29

NOTE: PLACE ALL BURIED CABLE AT 60" DEPTH

NOTE: DRAWING NOT TO SCALE

ATTSE

PROPOSED TELEPHONE FACILITIES ON THE RIGHT OF WAY OF MADISON COUNTY BROWN RD E

Exchange: CANTON

Designer: AMIS, HAYDEN

Drawn By: BRANDON WILSON

Phone: 6016781055

Authorization: A05D4JK

SHEET 30 OF 47

UNDERGROUND UTILITIES HAVE BEEN PLOTTED FROM AVAILABLE RECORDS AND FIELD OBSERVATIONS BUT ARE NOT NECESSARILY EXACT. IT IS THE CONTRACTORS RESPONSIBILITY TO FIELD LOCATE ALL UNDERGROUND OBSTRUCTIONS AND UTILITIES PRIOR TO CONSTRUCTION. COMPLETE REPAIR OF ANY AND ALL DAMAGES INCURRED SHALL BE AT THE EXPENSE OF THE CONTRACTOR.

DO NOT PARK VEHICLES ON SIDEWALKS OR MULTIPATHWAYS. RESTORE ALL SURFACES TO PRE-CONSTRUCTION FORM.



CALL BEFORE YOU DIG
1-800-362-2764 OR 811
48 HOURS NOTICE REQUIRED

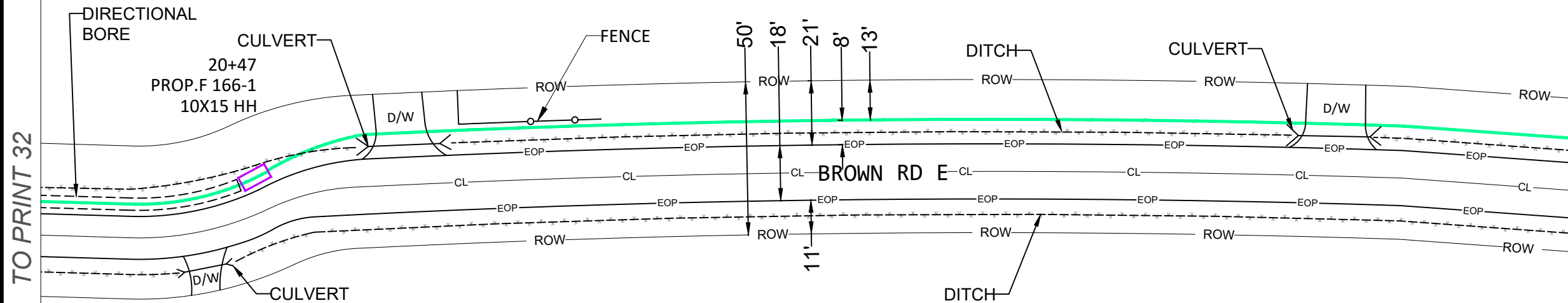


NOTES:

1. ANY AND ALL IMPROVEMENTS, SUCH AS, ASPHALT OR CONCRETE PAVEMENT, CURBS, GUTTER, WALKS, DRAINAGE DITCHES, EMBANKMENTS, SHRUBS, TREES, GRASS SOD, IRRIGATION, FENCES, ETC., IF DAMAGED, SHALL BE RESTORED TO ORIGINAL OR BETTER CONDITION.
2. NO UTILITY MARKER POLES WILL BE INSTALLED IN THE RIGHT-OF-WAY AS PART OF THIS PROJECT.
3. NO CONTRACTOR SHALL PARK ON ANY SIDEWALK OR TRAIL AT ANY TIME AND SHALL FOLLOW THE STANDARD TRAFFIC CONTROL DRAWING INCLUDED IN THE PERMIT SET OF DRAWINGS.
4. BORING AND EXCAVATION HOURS ARE LIMITED TO 7AM TO 2PM. OTHER CONSTRUCTION ACTIVITIES INCLUDING SETTING BOXES, PULLING WIRE THROUGH CONDUIT, BACKFILLING, AND REPAIRING SURFACES MAY CONTINUE DURING NORMAL HOURS.

NOTE: BORE 5' MIN DEPTH TO GET UNDER ROOT SYSTEM OF TREES.

NOTE: BACKFILL & RESTORE SURFACES AS PER CITY STANDARDS.



NOTE: PLACE ALL BURIED CABLE AT 60" DEPTH

NOTE: DRAWING NOT TO SCALE

ATTSE

PROPOSED TELEPHONE FACILITIES ON THE RIGHT OF WAY OF MADISON COUNTY BROWN RD E

Exchange: CANTON

Designer: AMIS, HAYDEN

Drawn By: BRANDON WILSON

Phone: 6016781055

Authorization: A05D4JK

SHEET 31 OF 47

UNDERGROUND UTILITIES HAVE BEEN PLOTTED FROM AVAILABLE RECORDS AND FIELD OBSERVATIONS BUT ARE NOT NECESSARILY EXACT. IT IS THE CONTRACTORS RESPONSIBILITY TO FIELD LOCATE ALL UNDERGROUND OBSTRUCTIONS AND UTILITIES PRIOR TO CONSTRUCTION. COMPLETE REPAIR OF ANY AND ALL DAMAGES INCURRED SHALL BE AT THE EXPENSE OF THE CONTRACTOR.

DO NOT PARK VEHICLES ON SIDEWALKS OR MULTIPATHWAYS. RESTORE ALL SURFACES TO PRE-CONSTRUCTION FORM.



CALL BEFORE YOU DIG
1-800-362-2764 OR 811
48 HOURS NOTICE REQUIRED

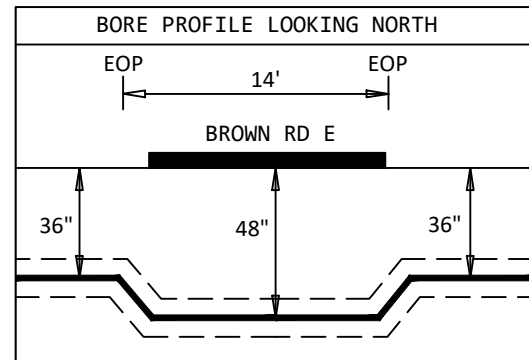
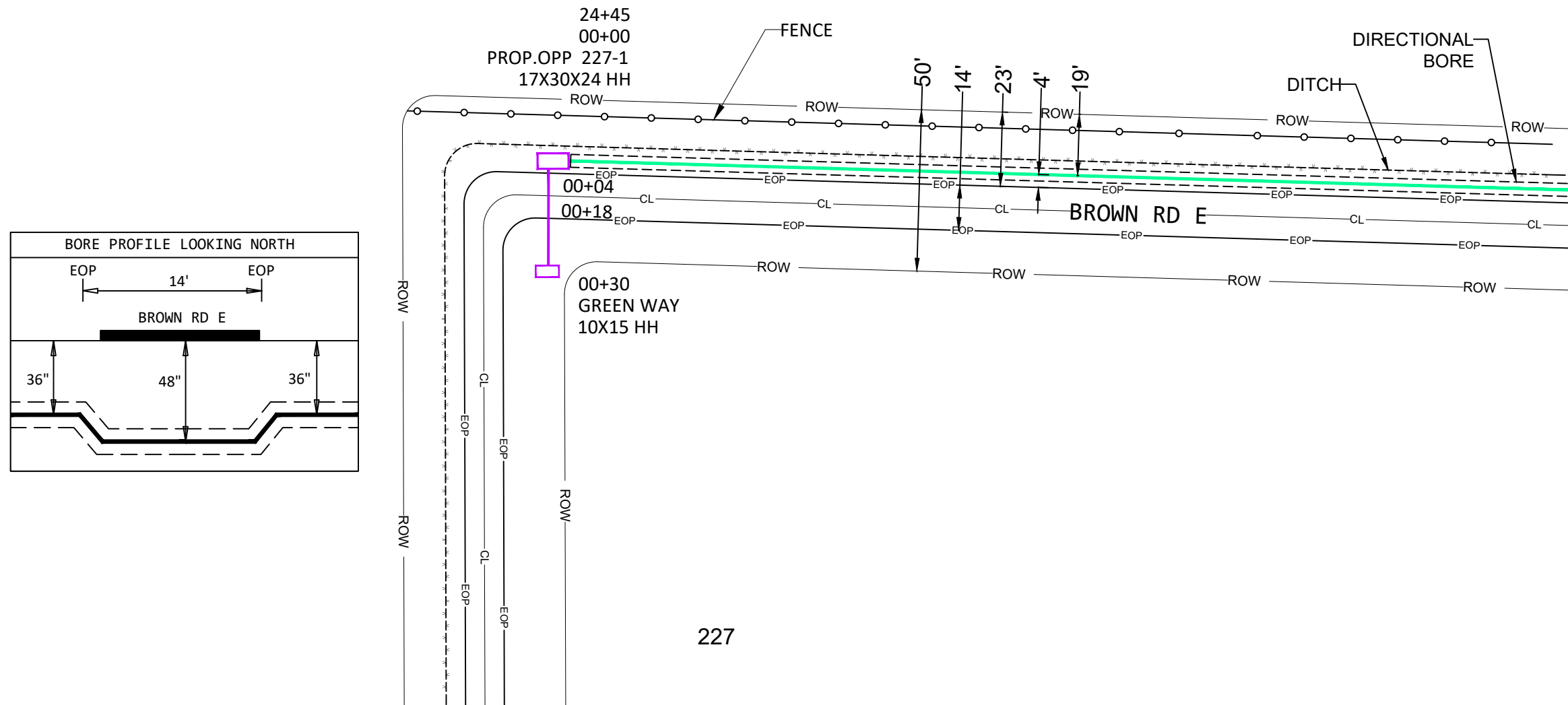


NOTES:

1. ANY AND ALL IMPROVEMENTS, SUCH AS, ASPHALT OR CONCRETE PAVEMENT, CURBS, GUTTER, WALKS, DRAINAGE DITCHES, EMBANKMENTS, SHRUBS, TREES, GRASS SOD, IRRIGATION, FENCES, ETC., IF DAMAGED, SHALL BE RESTORED TO ORIGINAL OR BETTER CONDITION.
2. NO UTILITY MARKER POLES WILL BE INSTALLED IN THE RIGHT-OF-WAY AS PART OF THIS PROJECT.
3. NO CONTRACTOR SHALL PARK ON ANY SIDEWALK OR TRAIL AT ANY TIME AND SHALL FOLLOW THE STANDARD TRAFFIC CONTROL DRAWING INCLUDED IN THE PERMIT SET OF DRAWINGS.
4. BORING AND EXCAVATION HOURS ARE LIMITED TO 7AM TO 2PM. OTHER CONSTRUCTION ACTIVITIES INCLUDING SETTING BOXES, PULLING WIRE THROUGH CONDUIT, BACKFILLING, AND REPAIRING SURFACES MAY CONTINUE DURING NORMAL HOURS.

NOTE: BORE 5' MIN DEPTH TO GET UNDER ROOT SYSTEM OF TREES.

NOTE: BACKFILL & RESTORE SURFACES AS PER CITY STANDARDS.



TO PRINT 31

NOTE: PLACE ALL BURIED CABLE AT 60" DEPTH

NOTE: DRAWING NOT TO SCALE

ATTSE

PROPOSED TELEPHONE FACILITIES ON THE RIGHT OF WAY OF MADISON COUNTY BROWN RD E

Exchange: CANTON
 Designer: AMIS, HAYDEN
 Drawn By: BRANDON WILSON
 Phone: 6016781055
 Authorization: A05D4JK

SHEET 32 OF 47

UNDERGROUND UTILITIES HAVE BEEN PLOTTED FROM AVAILABLE RECORDS AND FIELD OBSERVATIONS BUT ARE NOT NECESSARILY EXACT. IT IS THE CONTRACTORS RESPONSIBILITY TO FIELD LOCATE ALL UNDERGROUND OBSTRUCTIONS AND UTILITIES PRIOR TO CONSTRUCTION. COMPLETE REPAIR OF ANY AND ALL DAMAGES INCURRED SHALL BE AT THE EXPENSE OF THE CONTRACTOR.

DO NOT PARK VEHICLES ON SIDEWALKS OR MULTIPATHWAYS. RESTORE ALL SURFACES TO PRE-CONSTRUCTION FORM.



CALL BEFORE YOU DIG
 1-800-362-2764 OR 811
 48 HOURS NOTICE REQUIRED

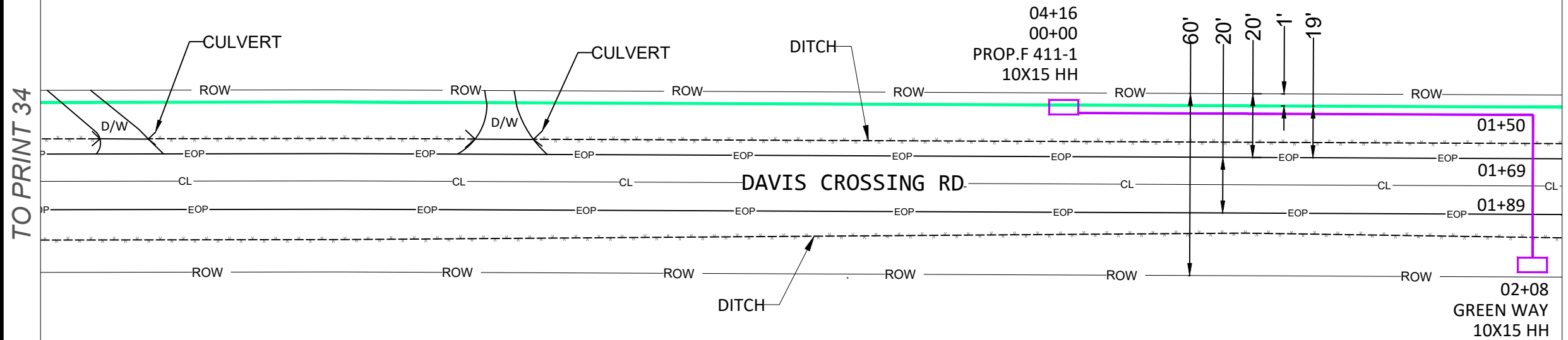


NOTES:

1. ANY AND ALL IMPROVEMENTS, SUCH AS, ASPHALT OR CONCRETE PAVEMENT, CURBS, GUTTER, WALKS, DRAINAGE DITCHES, EMBANKMENTS, SHRUBS, TREES, GRASS SOD, IRRIGATION, FENCES, ETC., IF DAMAGED, SHALL BE RESTORED TO ORIGINAL OR BETTER CONDITION.
2. NO UTILITY MARKER POLES WILL BE INSTALLED IN THE RIGHT-OF-WAY AS PART OF THIS PROJECT.
3. NO CONTRACTOR SHALL PARK ON ANY SIDEWALK OR TRAIL AT ANY TIME AND SHALL FOLLOW THE STANDARD TRAFFIC CONTROL DRAWING INCLUDED IN THE PERMIT SET OF DRAWINGS.
4. BORING AND EXCAVATION HOURS ARE LIMITED TO 7AM TO 2PM. OTHER CONSTRUCTION ACTIVITIES INCLUDING SETTING BOXES, PULLING WIRE THROUGH CONDUIT, BACKFILLING, AND REPAIRING SURFACES MAY CONTINUE DURING NORMAL HOURS.

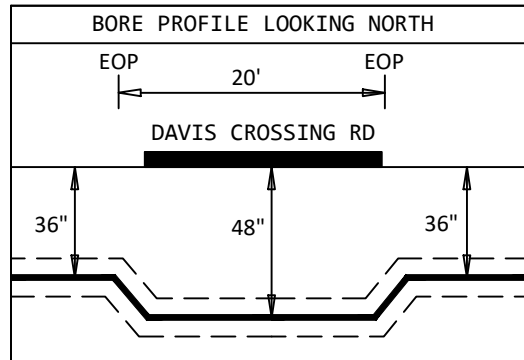
NOTE: BORE 5' MIN DEPTH TO GET UNDER ROOT SYSTEM OF TREES.

NOTE: BACKFILL & RESTORE SURFACES AS PER CITY STANDARDS.



TO PRINT 34

TO PRINT 2



NOTE: PLACE ALL BURIED CABLE AT 60" DEPTH

NOTE: DRAWING NOT TO SCALE

ATTSE

PROPOSED TELEPHONE FACILITIES ON THE RIGHT OF WAY OF MADISON COUNTY DAVIS CROSSING RD

Exchange: CANTON
 Designer: AMIS, HAYDEN
 Drawn By: BRANDON WILSON
 Phone: 6016781055

Authorization: A05D4JK

SHEET 33 OF 47

UNDERGROUND UTILITIES HAVE BEEN PLOTTED FROM AVAILABLE RECORDS AND FIELD OBSERVATIONS BUT ARE NOT NECESSARILY EXACT. IT IS THE CONTRACTORS RESPONSIBILITY TO FIELD LOCATE ALL UNDERGROUND OBSTRUCTIONS AND UTILITIES PRIOR TO CONSTRUCTION. COMPLETE REPAIR OF ANY AND ALL DAMAGES INCURRED SHALL BE AT THE EXPENSE OF THE CONTRACTOR.

PLACE CABLE/DUCT VIA DIRECTIONAL BORING AT STREET CROSSINGS

DO NOT PARK VEHICLES ON SIDEWALKS OR MULTIPATHWAYS. RESTORE ALL SURFACES TO PRE-CONSTRUCTION FORM.



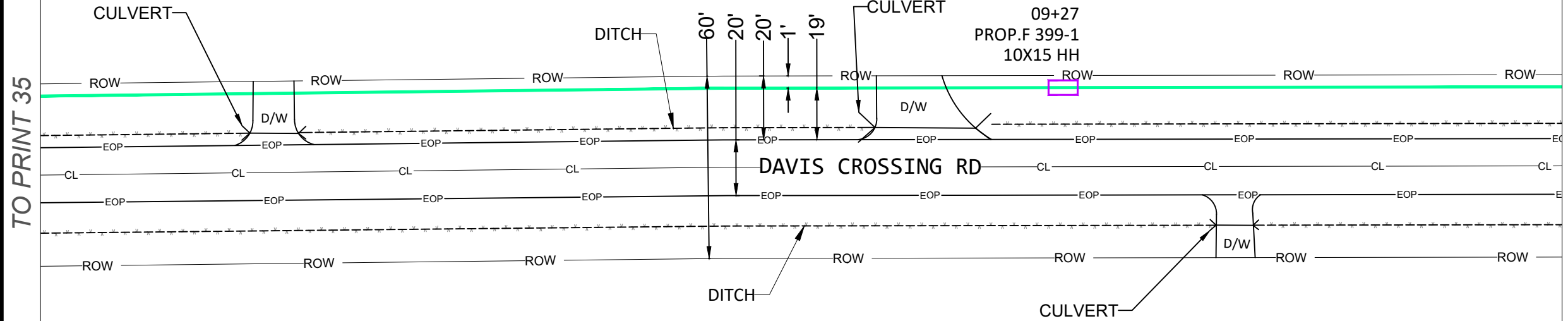
NOTES:

1. ANY AND ALL IMPROVEMENTS, SUCH AS, ASPHALT OR CONCRETE PAVEMENT, CURBS, GUTTER, WALKS, DRAINAGE DITCHES, EMBANKMENTS, SHRUBS, TREES, GRASS SOD, IRRIGATION, FENCES, ETC., IF DAMAGED, SHALL BE RESTORED TO ORIGINAL OR BETTER CONDITION.
2. NO UTILITY MARKER POLES WILL BE INSTALLED IN THE RIGHT-OF-WAY AS PART OF THIS PROJECT.
3. NO CONTRACTOR SHALL PARK ON ANY SIDEWALK OR TRAIL AT ANY TIME AND SHALL FOLLOW THE STANDARD TRAFFIC CONTROL DRAWING INCLUDED IN THE PERMIT SET OF DRAWINGS.
4. BORING AND EXCAVATION HOURS ARE LIMITED TO 7AM TO 2PM. OTHER CONSTRUCTION ACTIVITIES INCLUDING SETTING BOXES, PULLING WIRE THROUGH CONDUIT, BACKFILLING, AND REPAIRING SURFACES MAY CONTINUE DURING NORMAL HOURS.

NOTE: BORE 5' MIN DEPTH TO GET UNDER ROOT SYSTEM OF TREES.

NOTE: BACKFILL & RESTORE SURFACES AS PER CITY STANDARDS.

399



NOTE: PLACE ALL BURIED CABLE AT 60" DEPTH

NOTE: DRAWING NOT TO SCALE

ATTSE

PROPOSED TELEPHONE FACILITIES ON THE RIGHT OF WAY OF MADISON COUNTY DAVIS CROSSING RD

Exchange: CANTON
 Designer: AMIS, HAYDEN
 Drawn By: BRANDON WILSON
 Phone: 6016781055

Authorization: A05D4JK

SHEET 34 OF 47

UNDERGROUND UTILITIES HAVE BEEN PLOTTED FROM AVAILABLE RECORDS AND FIELD OBSERVATIONS BUT ARE NOT NECESSARILY EXACT. IT IS THE CONTRACTORS RESPONSIBILITY TO FIELD LOCATE ALL UNDERGROUND OBSTRUCTIONS AND UTILITIES PRIOR TO CONSTRUCTION. COMPLETE REPAIR OF ANY AND ALL DAMAGES INCURRED SHALL BE AT THE EXPENSE OF THE CONTRACTOR.

DO NOT PARK VEHICLES ON SIDEWALKS OR MULTIPATHWAYS. RESTORE ALL SURFACES TO PRE-CONSTRUCTION FORM.



404

NOTES:

1. ANY AND ALL IMPROVEMENTS, SUCH AS, ASPHALT OR CONCRETE PAVEMENT, CURBS, GUTTER, WALKS, DRAINAGE DITCHES, EMBANKMENTS, SHRUBS, TREES, GRASS SOD, IRRIGATION, FENCES, ETC., IF DAMAGED, SHALL BE RESTORED TO ORIGINAL OR BETTER CONDITION.
2. NO UTILITY MARKER POLES WILL BE INSTALLED IN THE RIGHT-OF-WAY AS PART OF THIS PROJECT.
3. NO CONTRACTOR SHALL PARK ON ANY SIDEWALK OR TRAIL AT ANY TIME AND SHALL FOLLOW THE STANDARD TRAFFIC CONTROL DRAWING INCLUDED IN THE PERMIT SET OF DRAWINGS.
4. BORING AND EXCAVATION HOURS ARE LIMITED TO 7AM TO 2PM. OTHER CONSTRUCTION ACTIVITIES INCLUDING SETTING BOXES, PULLING WIRE THROUGH CONDUIT, BACKFILLING, AND REPAIRING SURFACES MAY CONTINUE DURING NORMAL HOURS.

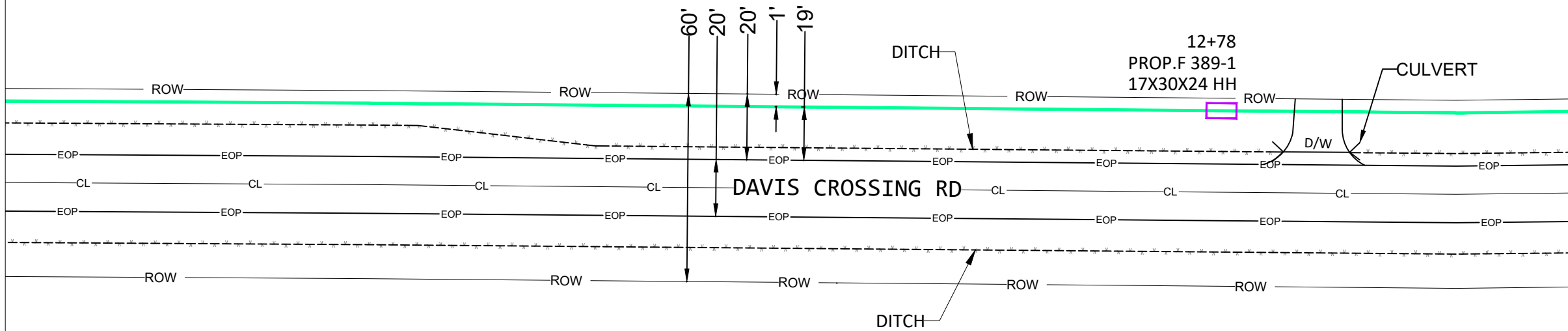
NOTE: BORE 5' MIN DEPTH TO GET UNDER ROOT SYSTEM OF TREES.

NOTE: BACKFILL & RESTORE SURFACES AS PER CITY STANDARDS.

389

TO PRINT 36

TO PRINT 34



NOTE: PLACE ALL BURIED CABLE AT 60" DEPTH

NOTE: DRAWING NOT TO SCALE

ATTSE

PROPOSED TELEPHONE FACILITIES ON THE RIGHT OF WAY OF MADISON COUNTY
DAVIS CROSSING RD

Exchange: CANTON

Designer: AMIS, HAYDEN

Drawn By: BRANDON WILSON

Phone: 6016781055

Authorization: A05D4JK

SHEET 35 OF 47

UNDERGROUND UTILITIES HAVE BEEN PLOTTED FROM AVAILABLE RECORDS AND FIELD OBSERVATIONS BUT ARE NOT NECESSARILY EXACT. IT IS THE CONTRACTORS RESPONSIBILITY TO FIELD LOCATE ALL UNDERGROUND OBSTRUCTIONS AND UTILITIES PRIOR TO CONSTRUCTION. COMPLETE REPAIR OF ANY AND ALL DAMAGES INCURRED SHALL BE AT THE EXPENSE OF THE CONTRACTOR.

DO NOT PARK VEHICLES ON SIDEWALKS OR MULTIPATHWAYS. RESTORE ALL SURFACES TO PRE-CONSTRUCTION FORM.



CALL BEFORE YOU DIG
1-800-362-2764 OR 811
48 HOURS NOTICE REQUIRED



NOTES:

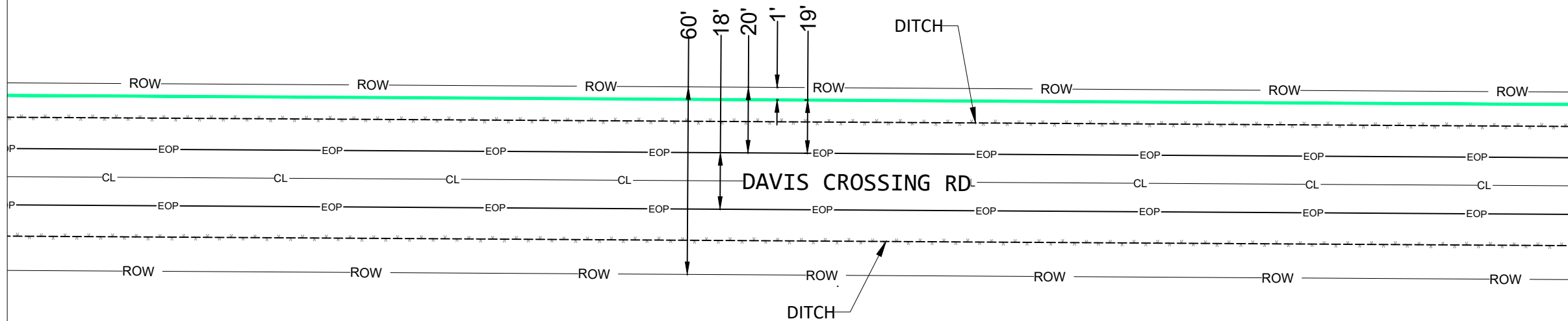
1. ANY AND ALL IMPROVEMENTS, SUCH AS, ASPHALT OR CONCRETE PAVEMENT, CURBS, GUTTER, WALKS, DRAINAGE DITCHES, EMBANKMENTS, SHRUBS, TREES, GRASS SOD, IRRIGATION, FENCES, ETC., IF DAMAGED, SHALL BE RESTORED TO ORIGINAL OR BETTER CONDITION.
2. NO UTILITY MARKER POLES WILL BE INSTALLED IN THE RIGHT-OF-WAY AS PART OF THIS PROJECT.
3. NO CONTRACTOR SHALL PARK ON ANY SIDEWALK OR TRAIL AT ANY TIME AND SHALL FOLLOW THE STANDARD TRAFFIC CONTROL DRAWING INCLUDED IN THE PERMIT SET OF DRAWINGS.
4. BORING AND EXCAVATION HOURS ARE LIMITED TO 7AM TO 2PM. OTHER CONSTRUCTION ACTIVITIES INCLUDING SETTING BOXES, PULLING WIRE THROUGH CONDUIT, BACKFILLING, AND REPAIRING SURFACES MAY CONTINUE DURING NORMAL HOURS.

NOTE: BORE 5' MIN DEPTH TO GET UNDER ROOT SYSTEM OF TREES.

NOTE: BACKFILL & RESTORE SURFACES AS PER CITY STANDARDS.

TO PRINT 37

TO PRINT 35



NOTE: PLACE ALL BURIED CABLE AT 60" DEPTH

NOTE: DRAWING NOT TO SCALE

ATTSE

PROPOSED TELEPHONE FACILITIES ON THE RIGHT OF WAY OF MADISON COUNTY
DAVIS CROSSING RD

Exchange: CANTON

Designer: AMIS, HAYDEN

Drawn By: BRANDON WILSON

Phone: 6016781055

Authorization: A05D4JK

SHEET 36 OF 47

UNDERGROUND UTILITIES HAVE BEEN PLOTTED FROM AVAILABLE RECORDS AND FIELD OBSERVATIONS BUT ARE NOT NECESSARILY EXACT. IT IS THE CONTRACTORS RESPONSIBILITY TO FIELD LOCATE ALL UNDERGROUND OBSTRUCTIONS AND UTILITIES PRIOR TO CONSTRUCTION. COMPLETE REPAIR OF ANY AND ALL DAMAGES INCURRED SHALL BE AT THE EXPENSE OF THE CONTRACTOR.

DO NOT PARK VEHICLES ON SIDEWALKS OR MULTIPATHWAYS. RESTORE ALL SURFACES TO PRE-CONSTRUCTION FORM.



CALL BEFORE YOU DIG
1-800-362-2764 OR 811
48 HOURS NOTICE REQUIRED



NOTES:

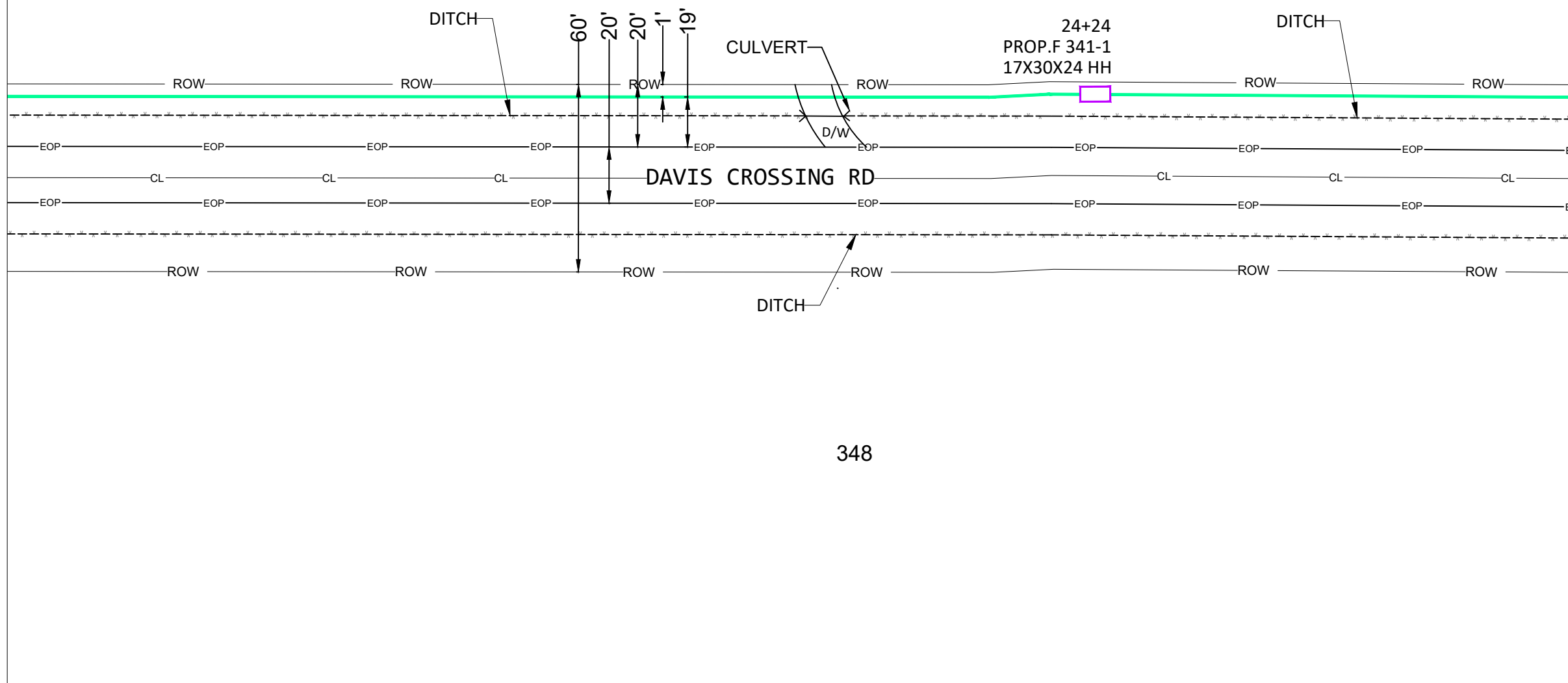
1. ANY AND ALL IMPROVEMENTS, SUCH AS, ASPHALT OR CONCRETE PAVEMENT, CURBS, GUTTER, WALKS, DRAINAGE DITCHES, EMBANKMENTS, SHRUBS, TREES, GRASS SOD, IRRIGATION, FENCES, ETC., IF DAMAGED, SHALL BE RESTORED TO ORIGINAL OR BETTER CONDITION.
2. NO UTILITY MARKER POLES WILL BE INSTALLED IN THE RIGHT-OF-WAY AS PART OF THIS PROJECT.
3. NO CONTRACTOR SHALL PARK ON ANY SIDEWALK OR TRAIL AT ANY TIME AND SHALL FOLLOW THE STANDARD TRAFFIC CONTROL DRAWING INCLUDED IN THE PERMIT SET OF DRAWINGS.
4. BORING AND EXCAVATION HOURS ARE LIMITED TO 7AM TO 2PM. OTHER CONSTRUCTION ACTIVITIES INCLUDING SETTING BOXES, PULLING WIRE THROUGH CONDUIT, BACKFILLING, AND REPAIRING SURFACES MAY CONTINUE DURING NORMAL HOURS.

NOTE: BORE 5' MIN DEPTH TO GET UNDER ROOT SYSTEM OF TREES.

NOTE: BACKFILL & RESTORE SURFACES AS PER CITY STANDARDS.

TO PRINT 38

TO PRINT 36



NOTE: PLACE ALL BURIED CABLE AT 60" DEPTH

NOTE: DRAWING NOT TO SCALE

ATTSE

PROPOSED TELEPHONE FACILITIES ON THE RIGHT OF WAY OF MADISON COUNTY DAVIS CROSSING RD

Exchange: CANTON

Designer: AMIS, HAYDEN

Drawn By: BRANDON WILSON

Phone: 6016781055

Authorization: A05D4JK

SHEET 37 OF 47

UNDERGROUND UTILITIES HAVE BEEN PLOTTED FROM AVAILABLE RECORDS AND FIELD OBSERVATIONS BUT ARE NOT NECESSARILY EXACT. IT IS THE CONTRACTORS RESPONSIBILITY TO FIELD LOCATE ALL UNDERGROUND OBSTRUCTIONS AND UTILITIES PRIOR TO CONSTRUCTION. COMPLETE REPAIR OF ANY AND ALL DAMAGES INCURRED SHALL BE AT THE EXPENSE OF THE CONTRACTOR.

DO NOT PARK VEHICLES ON SIDEWALKS OR MULTIPATHWAYS. RESTORE ALL SURFACES TO PRE-CONSTRUCTION FORM.



CALL BEFORE YOU DIG
1-800-362-2764 OR 811
48 HOURS NOTICE REQUIRED



NOTES:

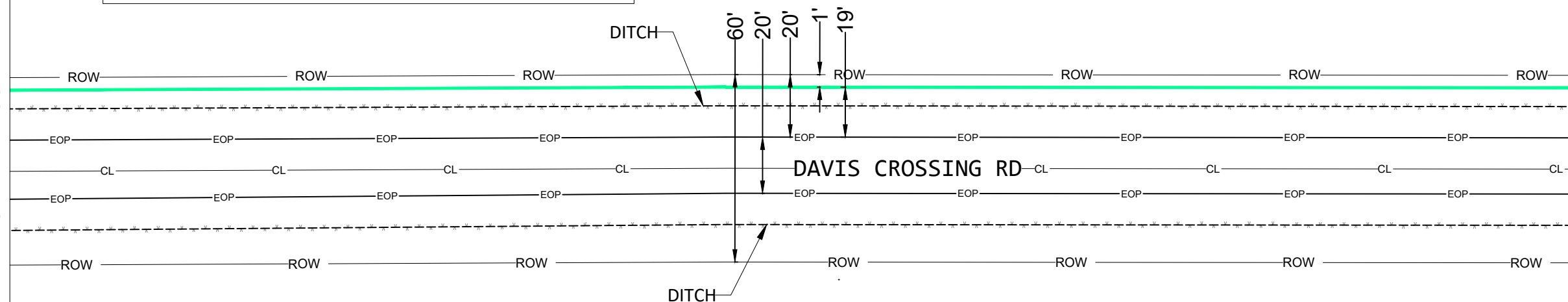
1. ANY AND ALL IMPROVEMENTS, SUCH AS, ASPHALT OR CONCRETE PAVEMENT, CURBS, GUTTER, WALKS, DRAINAGE DITCHES, EMBANKMENTS, SHRUBS, TREES, GRASS SOD, IRRIGATION, FENCES, ETC., IF DAMAGED, SHALL BE RESTORED TO ORIGINAL OR BETTER CONDITION.
2. NO UTILITY MARKER POLES WILL BE INSTALLED IN THE RIGHT-OF-WAY AS PART OF THIS PROJECT.
3. NO CONTRACTOR SHALL PARK ON ANY SIDEWALK OR TRAIL AT ANY TIME AND SHALL FOLLOW THE STANDARD TRAFFIC CONTROL DRAWING INCLUDED IN THE PERMIT SET OF DRAWINGS.
4. BORING AND EXCAVATION HOURS ARE LIMITED TO 7AM TO 2PM. OTHER CONSTRUCTION ACTIVITIES INCLUDING SETTING BOXES, PULLING WIRE THROUGH CONDUIT, BACKFILLING, AND REPAIRING SURFACES MAY CONTINUE DURING NORMAL HOURS.

NOTE: BORE 5' MIN DEPTH TO GET UNDER ROOT SYSTEM OF TREES.

NOTE: BACKFILL & RESTORE SURFACES AS PER CITY STANDARDS.

TO PRINT 39

TO PRINT 37



NOTE: PLACE ALL BURIED CABLE AT 60" DEPTH

NOTE: DRAWING NOT TO SCALE

ATTSE

PROPOSED TELEPHONE FACILITIES ON THE RIGHT OF WAY OF MADISON COUNTY
DAVIS CROSSING RD

Exchange: CANTON

Designer: AMIS, HAYDEN

Drawn By: BRANDON WILSON

Phone: 6016781055

Authorization: A05D4JK

SHEET 38 OF 47

UNDERGROUND UTILITIES HAVE BEEN PLOTTED FROM AVAILABLE RECORDS AND FIELD OBSERVATIONS BUT ARE NOT NECESSARILY EXACT. IT IS THE CONTRACTORS RESPONSIBILITY TO FIELD LOCATE ALL UNDERGROUND OBSTRUCTIONS AND UTILITIES PRIOR TO CONSTRUCTION. COMPLETE REPAIR OF ANY AND ALL DAMAGES INCURRED SHALL BE AT THE EXPENSE OF THE CONTRACTOR.

DO NOT PARK VEHICLES ON SIDEWALKS OR MULTIPATHWAYS. RESTORE ALL SURFACES TO PRE-CONSTRUCTION FORM.



CALL BEFORE YOU DIG
1-800-362-2764 OR 811
48 HOURS NOTICE REQUIRED



NOTES:

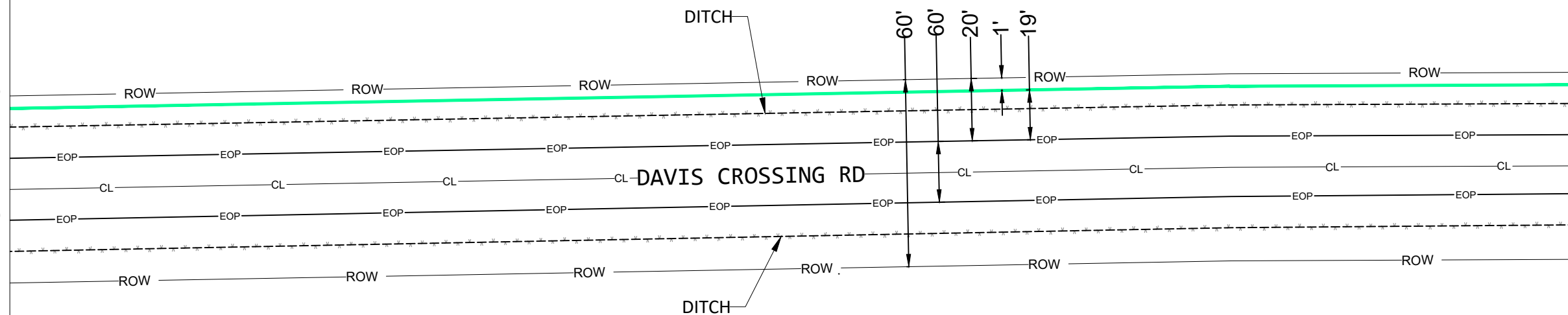
1. ANY AND ALL IMPROVEMENTS, SUCH AS, ASPHALT OR CONCRETE PAVEMENT, CURBS, GUTTER, WALKS, DRAINAGE DITCHES, EMBANKMENTS, SHRUBS, TREES, GRASS SOD, IRRIGATION, FENCES, ETC., IF DAMAGED, SHALL BE RESTORED TO ORIGINAL OR BETTER CONDITION.
2. NO UTILITY MARKER POLES WILL BE INSTALLED IN THE RIGHT-OF-WAY AS PART OF THIS PROJECT.
3. NO CONTRACTOR SHALL PARK ON ANY SIDEWALK OR TRAIL AT ANY TIME AND SHALL FOLLOW THE STANDARD TRAFFIC CONTROL DRAWING INCLUDED IN THE PERMIT SET OF DRAWINGS.
4. BORING AND EXCAVATION HOURS ARE LIMITED TO 7AM TO 2PM. OTHER CONSTRUCTION ACTIVITIES INCLUDING SETTING BOXES, PULLING WIRE THROUGH CONDUIT, BACKFILLING, AND REPAIRING SURFACES MAY CONTINUE DURING NORMAL HOURS.

NOTE: BORE 5' MIN DEPTH TO GET UNDER ROOT SYSTEM OF TREES.

NOTE: BACKFILL & RESTORE SURFACES AS PER CITY STANDARDS.

TO PRINT 40

TO PRINT 38



NOTE: PLACE ALL BURIED CABLE AT 60" DEPTH

NOTE: DRAWING NOT TO SCALE

ATTSE

PROPOSED TELEPHONE FACILITIES ON THE RIGHT OF WAY OF MADISON COUNTY
DAVIS CROSSING RD

Exchange: CANTON

Designer: AMIS, HAYDEN

Drawn By: BRANDON WILSON

Phone: 6016781055

Authorization: A05D4JK

SHEET 39 OF 47

UNDERGROUND UTILITIES HAVE BEEN PLOTTED FROM AVAILABLE RECORDS AND FIELD OBSERVATIONS BUT ARE NOT NECESSARILY EXACT. IT IS THE CONTRACTORS RESPONSIBILITY TO FIELD LOCATE ALL UNDERGROUND OBSTRUCTIONS AND UTILITIES PRIOR TO CONSTRUCTION. COMPLETE REPAIR OF ANY AND ALL DAMAGES INCURRED SHALL BE AT THE EXPENSE OF THE CONTRACTOR.

DO NOT PARK VEHICLES ON SIDEWALKS OR MULTIPATHWAYS. RESTORE ALL SURFACES TO PRE-CONSTRUCTION FORM.



CALL BEFORE YOU DIG
1-800-362-2764 OR 811
48 HOURS NOTICE REQUIRED

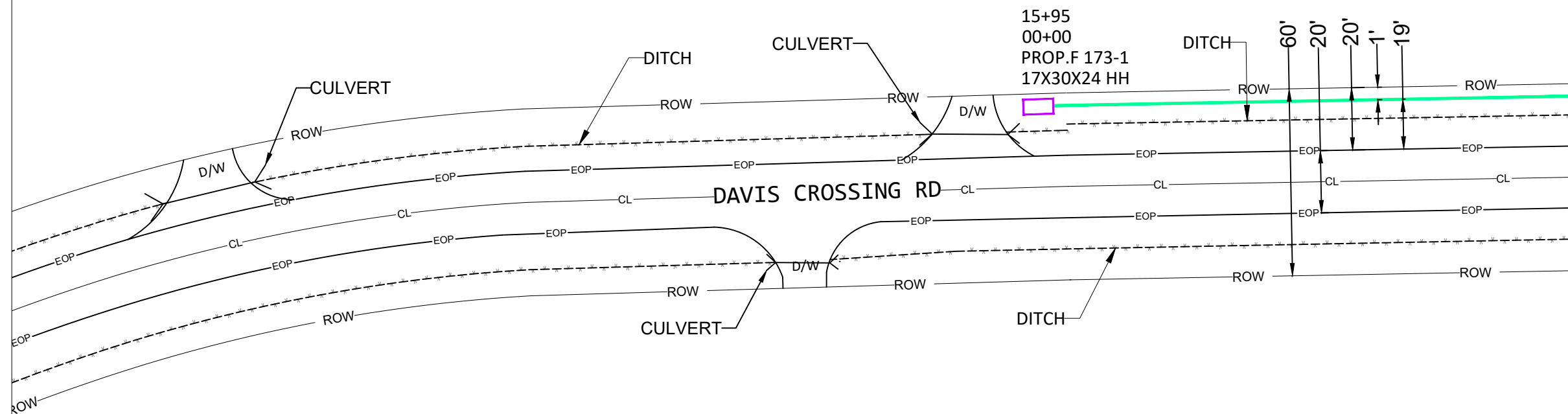


NOTES:

1. ANY AND ALL IMPROVEMENTS, SUCH AS, ASPHALT OR CONCRETE PAVEMENT, CURBS, GUTTER, WALKS, DRAINAGE DITCHES, EMBANKMENTS, SHRUBS, TREES, GRASS SOD, IRRIGATION, FENCES, ETC., IF DAMAGED, SHALL BE RESTORED TO ORIGINAL OR BETTER CONDITION.
2. NO UTILITY MARKER POLES WILL BE INSTALLED IN THE RIGHT-OF-WAY AS PART OF THIS PROJECT.
3. NO CONTRACTOR SHALL PARK ON ANY SIDEWALK OR TRAIL AT ANY TIME AND SHALL FOLLOW THE STANDARD TRAFFIC CONTROL DRAWING INCLUDED IN THE PERMIT SET OF DRAWINGS.
4. BORING AND EXCAVATION HOURS ARE LIMITED TO 7AM TO 2PM. OTHER CONSTRUCTION ACTIVITIES INCLUDING SETTING BOXES, PULLING WIRE THROUGH CONDUIT, BACKFILLING, AND REPAIRING SURFACES MAY CONTINUE DURING NORMAL HOURS.

NOTE: BORE 5' MIN DEPTH TO GET UNDER ROOT SYSTEM OF TREES.

NOTE: BACKFILL & RESTORE SURFACES AS PER CITY STANDARDS.



TO PRINT 39

NOTE: PLACE ALL BURIED CABLE AT 60" DEPTH

NOTE: DRAWING NOT TO SCALE

ATTSE

PROPOSED TELEPHONE FACILITIES ON THE RIGHT OF WAY OF MADISON COUNTY
DAVIS CROSSING RD

Exchange: CANTON

Designer: AMIS, HAYDEN

Drawn By: BRANDON WILSON

Phone: 6016781055

Authorization: A05D4JK

SHEET 40 OF 47

UNDERGROUND UTILITIES HAVE BEEN PLOTTED FROM AVAILABLE RECORDS AND FIELD OBSERVATIONS BUT ARE NOT NECESSARILY EXACT. IT IS THE CONTRACTORS RESPONSIBILITY TO FIELD LOCATE ALL UNDERGROUND OBSTRUCTIONS AND UTILITIES PRIOR TO CONSTRUCTION. COMPLETE REPAIR OF ANY AND ALL DAMAGES INCURRED SHALL BE AT THE EXPENSE OF THE CONTRACTOR.

DO NOT PARK VEHICLES ON SIDEWALKS OR MULTIPATHWAYS. RESTORE ALL SURFACES TO PRE-CONSTRUCTION FORM.



CALL BEFORE YOU DIG
1-800-362-2764 OR 811
48 HOURS NOTICE REQUIRED

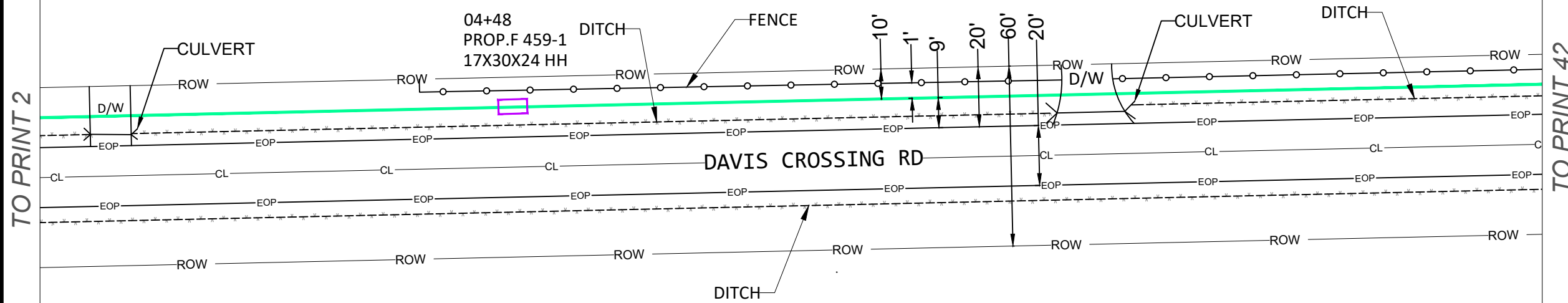


NOTES:

1. ANY AND ALL IMPROVEMENTS, SUCH AS, ASPHALT OR CONCRETE PAVEMENT, CURBS, GUTTER, WALKS, DRAINAGE DITCHES, EMBANKMENTS, SHRUBS, TREES, GRASS SOD, IRRIGATION, FENCES, ETC., IF DAMAGED, SHALL BE RESTORED TO ORIGINAL OR BETTER CONDITION.
2. NO UTILITY MARKER POLES WILL BE INSTALLED IN THE RIGHT-OF-WAY AS PART OF THIS PROJECT.
3. NO CONTRACTOR SHALL PARK ON ANY SIDEWALK OR TRAIL AT ANY TIME AND SHALL FOLLOW THE STANDARD TRAFFIC CONTROL DRAWING INCLUDED IN THE PERMIT SET OF DRAWINGS.
4. BORING AND EXCAVATION HOURS ARE LIMITED TO 7AM TO 2PM. OTHER CONSTRUCTION ACTIVITIES INCLUDING SETTING BOXES, PULLING WIRE THROUGH CONDUIT, BACKFILLING, AND REPAIRING SURFACES MAY CONTINUE DURING NORMAL HOURS.

NOTE: BORE 5' MIN DEPTH TO GET UNDER ROOT SYSTEM OF TREES.

NOTE: BACKFILL & RESTORE SURFACES AS PER CITY STANDARDS.



TO PRINT 2

TO PRINT 42

NOTE: PLACE ALL BURIED CABLE AT 60" DEPTH

NOTE: DRAWING NOT TO SCALE

ATTSE

PROPOSED TELEPHONE FACILITIES ON THE RIGHT OF WAY OF MADISON COUNTY
DAVIS CROSSING RD

Exchange: CANTON

Designer: AMIS, HAYDEN

Drawn By: BRANDON WILSON

Phone: 6016781055

Authorization: A05D4JK

SHEET 41 OF 47

492

UNDERGROUND UTILITIES HAVE BEEN PLOTTED FROM AVAILABLE RECORDS AND FIELD OBSERVATIONS BUT ARE NOT NECESSARILY EXACT. IT IS THE CONTRACTORS RESPONSIBILITY TO FIELD LOCATE ALL UNDERGROUND OBSTRUCTIONS AND UTILITIES PRIOR TO CONSTRUCTION. COMPLETE REPAIR OF ANY AND ALL DAMAGES INCURRED SHALL BE AT THE EXPENSE OF THE CONTRACTOR.

DO NOT PARK VEHICLES ON SIDEWALKS OR MULTIPATHWAYS. RESTORE ALL SURFACES TO PRE-CONSTRUCTION FORM.



CALL BEFORE YOU DIG
1-800-362-2764 OR 811
48 HOURS NOTICE REQUIRED

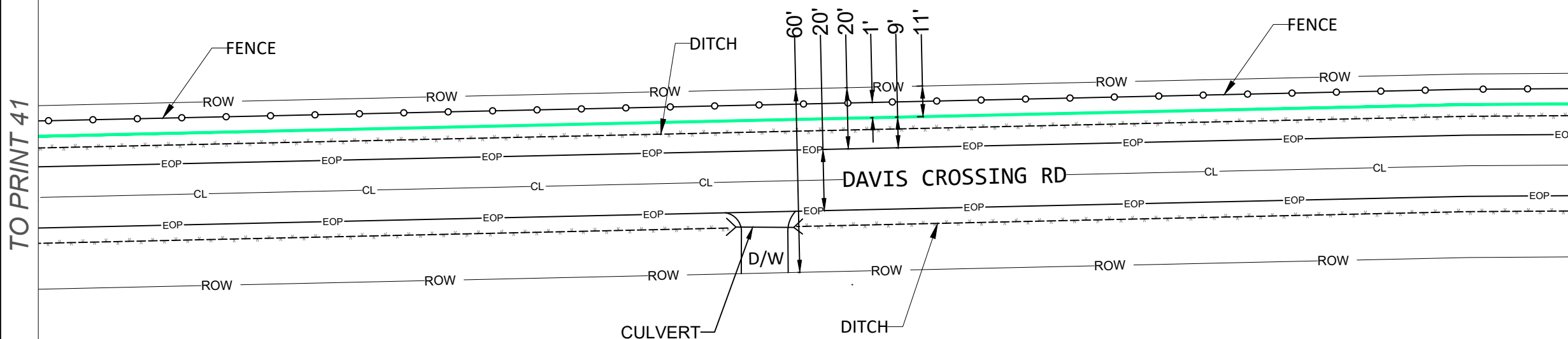


NOTES:

1. ANY AND ALL IMPROVEMENTS, SUCH AS, ASPHALT OR CONCRETE PAVEMENT, CURBS, GUTTER, WALKS, DRAINAGE DITCHES, EMBANKMENTS, SHRUBS, TREES, GRASS SOD, IRRIGATION, FENCES, ETC., IF DAMAGED, SHALL BE RESTORED TO ORIGINAL OR BETTER CONDITION.
2. NO UTILITY MARKER POLES WILL BE INSTALLED IN THE RIGHT-OF-WAY AS PART OF THIS PROJECT.
3. NO CONTRACTOR SHALL PARK ON ANY SIDEWALK OR TRAIL AT ANY TIME AND SHALL FOLLOW THE STANDARD TRAFFIC CONTROL DRAWING INCLUDED IN THE PERMIT SET OF DRAWINGS.
4. BORING AND EXCAVATION HOURS ARE LIMITED TO 7AM TO 2PM. OTHER CONSTRUCTION ACTIVITIES INCLUDING SETTING BOXES, PULLING WIRE THROUGH CONDUIT, BACKFILLING, AND REPAIRING SURFACES MAY CONTINUE DURING NORMAL HOURS.

NOTE: BORE 5' MIN DEPTH TO GET UNDER ROOT SYSTEM OF TREES.

NOTE: BACKFILL & RESTORE SURFACES AS PER CITY STANDARDS.



NOTE: PLACE ALL BURIED CABLE AT 60" DEPTH

NOTE: DRAWING NOT TO SCALE

ATTSE

PROPOSED TELEPHONE FACILITIES ON THE RIGHT OF WAY OF MADISON COUNTY DAVIS CROSSING RD

Exchange: CANTON

Designer: AMIS, HAYDEN

Drawn By: BRANDON WILSON

Phone: 6016781055

Authorization: A05D4JK

SHEET 42 OF 47

UNDERGROUND UTILITIES HAVE BEEN PLOTTED FROM AVAILABLE RECORDS AND FIELD OBSERVATIONS BUT ARE NOT NECESSARILY EXACT. IT IS THE CONTRACTORS RESPONSIBILITY TO FIELD LOCATE ALL UNDERGROUND OBSTRUCTIONS AND UTILITIES PRIOR TO CONSTRUCTION. COMPLETE REPAIR OF ANY AND ALL DAMAGES INCURRED SHALL BE AT THE EXPENSE OF THE CONTRACTOR.

DO NOT PARK VEHICLES ON SIDEWALKS OR MULTIPATHWAYS. RESTORE ALL SURFACES TO PRE-CONSTRUCTION FORM.



NOTES:

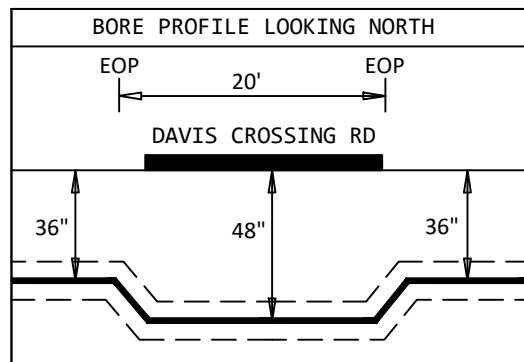
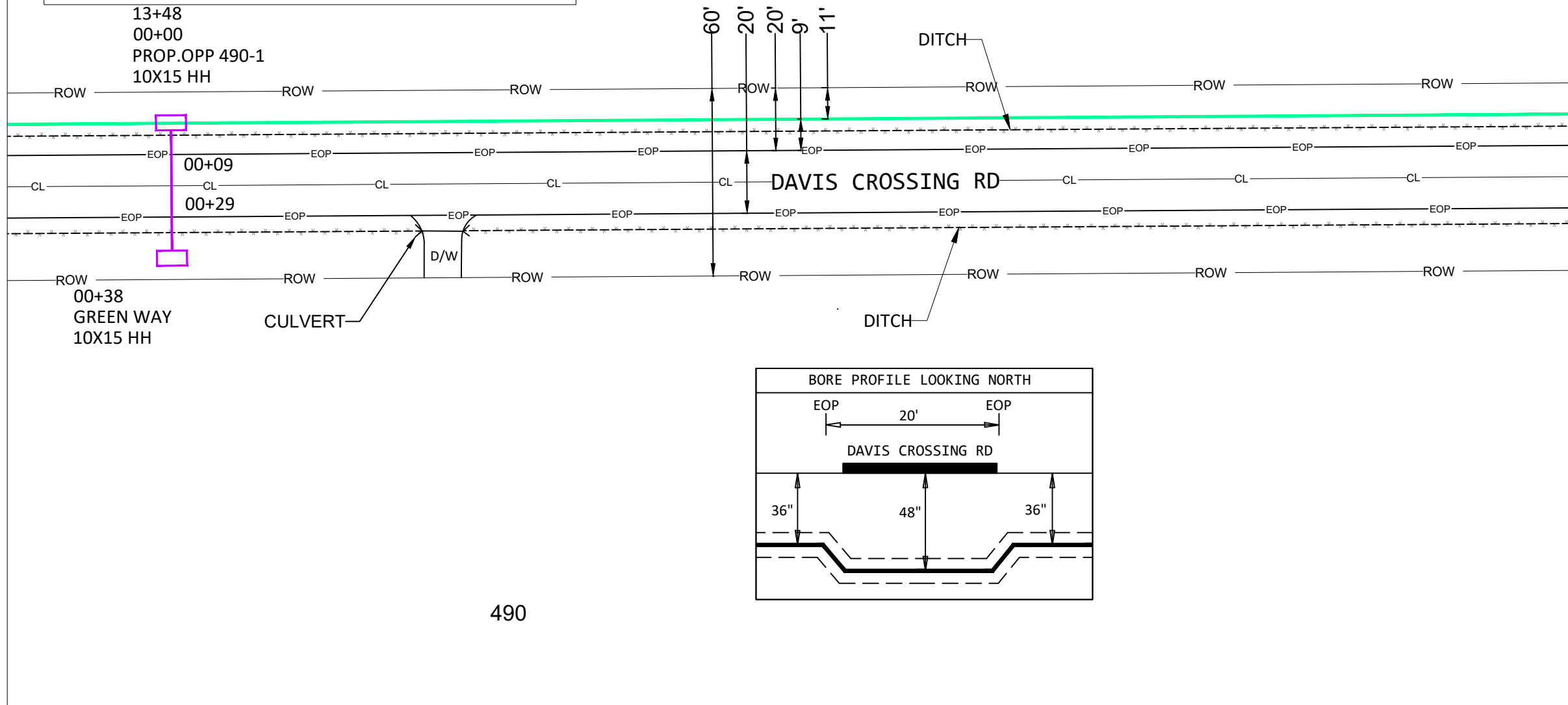
1. ANY AND ALL IMPROVEMENTS, SUCH AS, ASPHALT OR CONCRETE PAVEMENT, CURBS, GUTTER, WALKS, DRAINAGE DITCHES, EMBANKMENTS, SHRUBS, TREES, GRASS SOD, IRRIGATION, FENCES, ETC., IF DAMAGED, SHALL BE RESTORED TO ORIGINAL OR BETTER CONDITION.
2. NO UTILITY MARKER POLES WILL BE INSTALLED IN THE RIGHT-OF-WAY AS PART OF THIS PROJECT.
3. NO CONTRACTOR SHALL PARK ON ANY SIDEWALK OR TRAIL AT ANY TIME AND SHALL FOLLOW THE STANDARD TRAFFIC CONTROL DRAWING INCLUDED IN THE PERMIT SET OF DRAWINGS.
4. BORING AND EXCAVATION HOURS ARE LIMITED TO 7AM TO 2PM. OTHER CONSTRUCTION ACTIVITIES INCLUDING SETTING BOXES, PULLING WIRE THROUGH CONDUIT, BACKFILLING, AND REPAIRING SURFACES MAY CONTINUE DURING NORMAL HOURS.

NOTE: BORE 5' MIN DEPTH TO GET UNDER ROOT SYSTEM OF TREES.

NOTE: BACKFILL & RESTORE SURFACES AS PER CITY STANDARDS.

TO PRINT 42

TO PRINT 44



490

NOTE: PLACE ALL BURIED CABLE AT 60" DEPTH

NOTE: DRAWING NOT TO SCALE

ATTSE

PROPOSED TELEPHONE FACILITIES ON THE RIGHT OF WAY OF MADISON COUNTY DAVIS CROSSING RD

Exchange: CANTON

Designer: AMIS, HAYDEN

Drawn By: BRANDON WILSON

Phone: 6016781055

Authorization: A05D4JK

SHEET 43 OF 47

UNDERGROUND UTILITIES HAVE BEEN PLOTTED FROM AVAILABLE RECORDS AND FIELD OBSERVATIONS BUT ARE NOT NECESSARILY EXACT. IT IS THE CONTRACTORS RESPONSIBILITY TO FIELD LOCATE ALL UNDERGROUND OBSTRUCTIONS AND UTILITIES PRIOR TO CONSTRUCTION. COMPLETE REPAIR OF ANY AND ALL DAMAGES INCURRED SHALL BE AT THE EXPENSE OF THE CONTRACTOR.

PLACE CABLE/DUCT VIA DIRECTIONAL BORING AT STREET CROSSINGS

DO NOT PARK VEHICLES ON SIDEWALKS OR MULTIPATHWAYS. RESTORE ALL SURFACES TO PRE-CONSTRUCTION FORM.

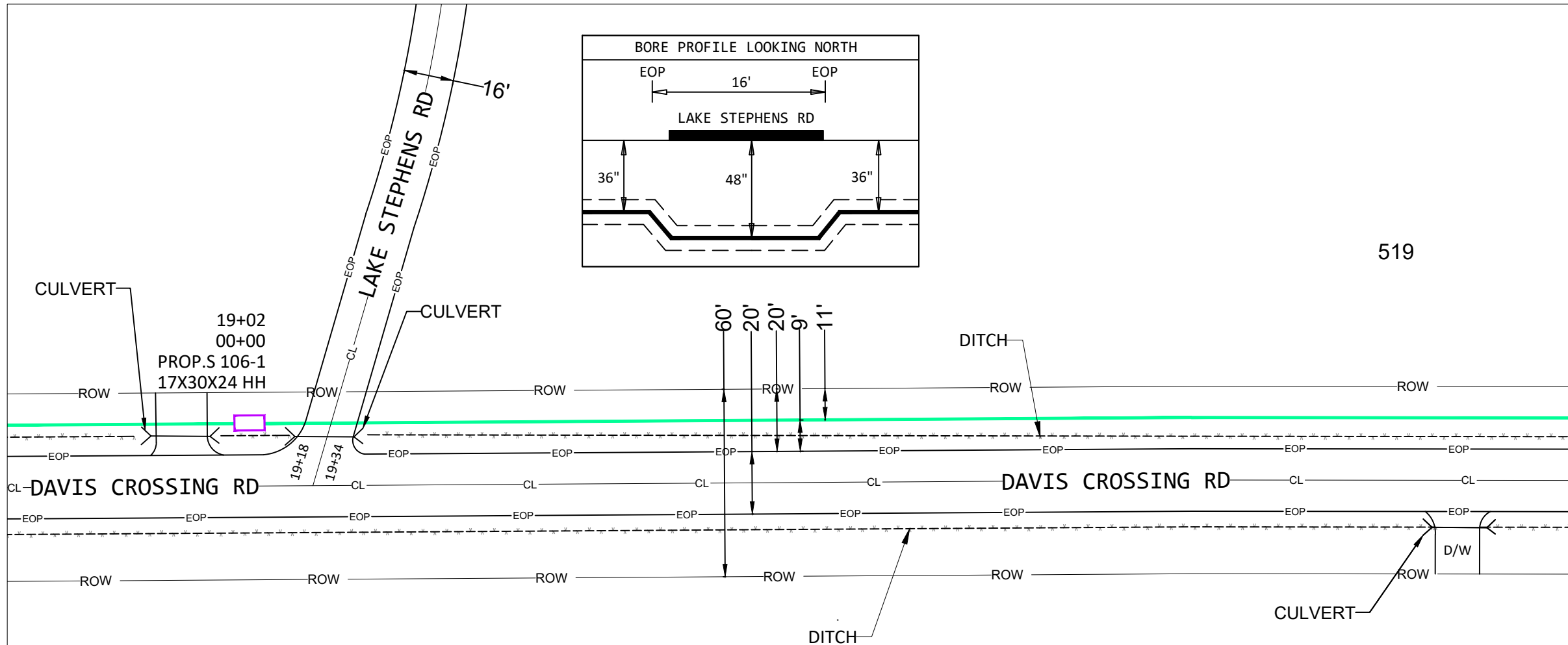


CALL BEFORE YOU DIG
1-800-362-2764 OR 811
48 HOURS NOTICE REQUIRED



TO PRINT 43

TO PRINT 45



519

NOTES:

1. ANY AND ALL IMPROVEMENTS, SUCH AS, ASPHALT OR CONCRETE PAVEMENT, CURBS, GUTTER, WALKS, DRAINAGE DITCHES, EMBANKMENTS, SHRUBS, TREES, GRASS SOD, IRRIGATION, FENCES, ETC., IF DAMAGED, SHALL BE RESTORED TO ORIGINAL OR BETTER CONDITION.
2. NO UTILITY MARKER POLES WILL BE INSTALLED IN THE RIGHT-OF-WAY AS PART OF THIS PROJECT.
3. NO CONTRACTOR SHALL PARK ON ANY SIDEWALK OR TRAIL AT ANY TIME AND SHALL FOLLOW THE STANDARD TRAFFIC CONTROL DRAWING INCLUDED IN THE PERMIT SET OF DRAWINGS.
4. BORING AND EXCAVATION HOURS ARE LIMITED TO 7AM TO 2PM. OTHER CONSTRUCTION ACTIVITIES INCLUDING SETTING BOXES, PULLING WIRE THROUGH CONDUIT, BACKFILLING, AND REPAIRING SURFACES MAY CONTINUE DURING NORMAL HOURS.

NOTE: BORE 5' MIN DEPTH TO GET UNDER ROOT SYSTEM OF TREES.

NOTE: BACKFILL & RESTORE SURFACES AS PER CITY STANDARDS.

NOTE: PLACE ALL BURIED CABLE AT 60" DEPTH

NOTE: DRAWING NOT TO SCALE

ATTSE

PROPOSED TELEPHONE FACILITIES ON THE RIGHT OF WAY OF MADISON COUNTY DAVIS CROSSING RD

Exchange: CANTON

Designer: AMIS, HAYDEN

Drawn By: BRANDON WILSON

Phone: 6016781055

Authorization: A05D4JK

SHEET 44 OF 47

UNDERGROUND UTILITIES HAVE BEEN PLOTTED FROM AVAILABLE RECORDS AND FIELD OBSERVATIONS BUT ARE NOT NECESSARILY EXACT. IT IS THE CONTRACTORS RESPONSIBILITY TO FIELD LOCATE ALL UNDERGROUND OBSTRUCTIONS AND UTILITIES PRIOR TO CONSTRUCTION. COMPLETE REPAIR OF ANY AND ALL DAMAGES INCURRED SHALL BE AT THE EXPENSE OF THE CONTRACTOR.

PLACE CABLE/DUCT VIA DIRECTIONAL BORING AT STREET CROSSINGS

DO NOT PARK VEHICLES ON SIDEWALKS OR MULTIPATHWAYS. RESTORE ALL SURFACES TO PRE-CONSTRUCTION FORM.



CALL BEFORE YOU DIG
1-800-362-2764 OR 811
48 HOURS NOTICE REQUIRED



NOTES:

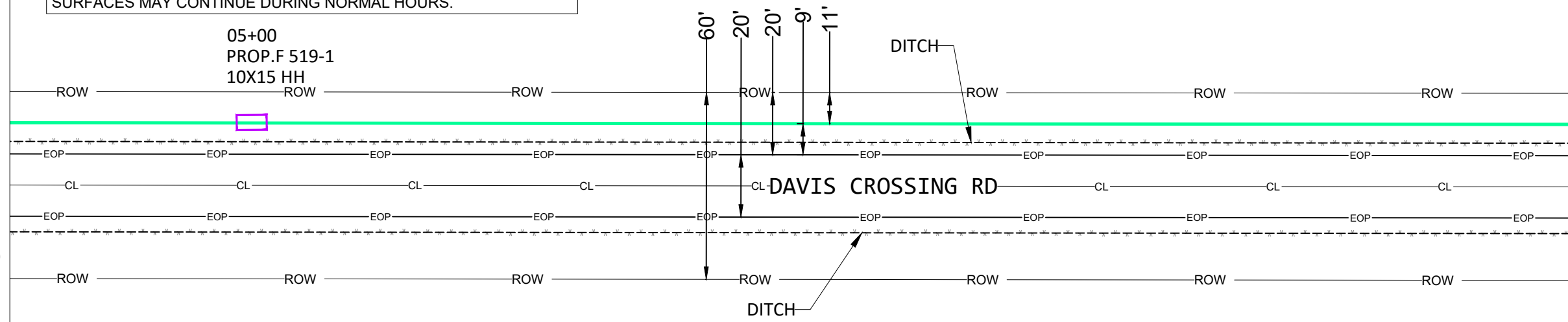
1. ANY AND ALL IMPROVEMENTS, SUCH AS, ASPHALT OR CONCRETE PAVEMENT, CURBS, GUTTER, WALKS, DRAINAGE DITCHES, EMBANKMENTS, SHRUBS, TREES, GRASS SOD, IRRIGATION, FENCES, ETC., IF DAMAGED, SHALL BE RESTORED TO ORIGINAL OR BETTER CONDITION.
2. NO UTILITY MARKER POLES WILL BE INSTALLED IN THE RIGHT-OF-WAY AS PART OF THIS PROJECT.
3. NO CONTRACTOR SHALL PARK ON ANY SIDEWALK OR TRAIL AT ANY TIME AND SHALL FOLLOW THE STANDARD TRAFFIC CONTROL DRAWING INCLUDED IN THE PERMIT SET OF DRAWINGS.
4. BORING AND EXCAVATION HOURS ARE LIMITED TO 7AM TO 2PM. OTHER CONSTRUCTION ACTIVITIES INCLUDING SETTING BOXES, PULLING WIRE THROUGH CONDUIT, BACKFILLING, AND REPAIRING SURFACES MAY CONTINUE DURING NORMAL HOURS.

NOTE: BORE 5' MIN DEPTH TO GET UNDER ROOT SYSTEM OF TREES.

NOTE: BACKFILL & RESTORE SURFACES AS PER CITY STANDARDS.

TO PRINT 44

TO PRINT 46



520

NOTE: PLACE ALL BURIED CABLE AT 60" DEPTH

NOTE: DRAWING NOT TO SCALE

ATTSE

PROPOSED TELEPHONE FACILITIES ON THE RIGHT OF WAY OF MADISON COUNTY DAVIS CROSSING RD

Exchange: CANTON

Designer: AMIS, HAYDEN

Drawn By: BRANDON WILSON

Phone: 6016781055

Authorization: A05D4JK

SHEET 45 OF 47

UNDERGROUND UTILITIES HAVE BEEN PLOTTED FROM AVAILABLE RECORDS AND FIELD OBSERVATIONS BUT ARE NOT NECESSARILY EXACT. IT IS THE CONTRACTORS RESPONSIBILITY TO FIELD LOCATE ALL UNDERGROUND OBSTRUCTIONS AND UTILITIES PRIOR TO CONSTRUCTION. COMPLETE REPAIR OF ANY AND ALL DAMAGES INCURRED SHALL BE AT THE EXPENSE OF THE CONTRACTOR.

DO NOT PARK VEHICLES ON SIDEWALKS OR MULTIPATHWAYS. RESTORE ALL SURFACES TO PRE-CONSTRUCTION FORM.



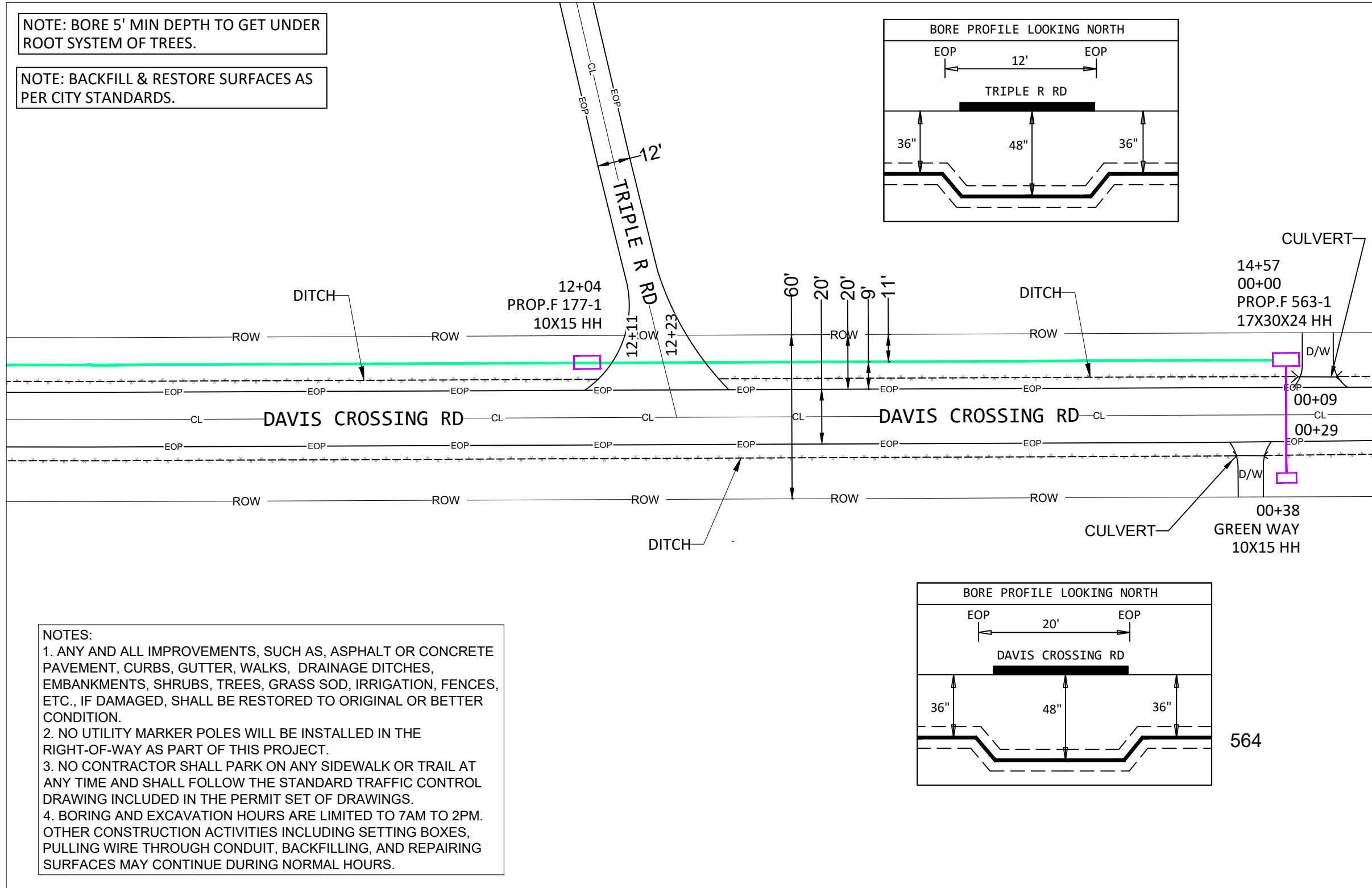
CALL BEFORE YOU DIG
1-800-362-2764 OR 811
48 HOURS NOTICE REQUIRED



NOTE: BORE 5' MIN DEPTH TO GET UNDER ROOT SYSTEM OF TREES.

NOTE: BACKFILL & RESTORE SURFACES AS PER CITY STANDARDS.

TO PRINT 45



NOTE: PLACE ALL BURIED CABLE AT 60" DEPTH

NOTE: DRAWING NOT TO SCALE

ATTSE
 PROPOSED TELEPHONE FACILITIES ON THE RIGHT OF WAY OF MADISON COUNTY DAVIS CROSSING RD & TRIPLE RD

Exchange: CANTON
 Designer: AMIS, HAYDEN
 Drawn By: BRANDON WILSON
 Phone: 6016781055

Authorization: A05D4JK


SHEET 46 OF 47

NOTES:
 1. ANY AND ALL IMPROVEMENTS, SUCH AS, ASPHALT OR CONCRETE PAVEMENT, CURBS, GUTTER, WALKS, DRAINAGE DITCHES, EMBANKMENTS, SHRUBS, TREES, GRASS SOD, IRRIGATION, FENCES, ETC., IF DAMAGED, SHALL BE RESTORED TO ORIGINAL OR BETTER CONDITION.
 2. NO UTILITY MARKER POLES WILL BE INSTALLED IN THE RIGHT-OF-WAY AS PART OF THIS PROJECT.
 3. NO CONTRACTOR SHALL PARK ON ANY SIDEWALK OR TRAIL AT ANY TIME AND SHALL FOLLOW THE STANDARD TRAFFIC CONTROL DRAWING INCLUDED IN THE PERMIT SET OF DRAWINGS.
 4. BORING AND EXCAVATION HOURS ARE LIMITED TO 7AM TO 2PM. OTHER CONSTRUCTION ACTIVITIES INCLUDING SETTING BOXES, PULLING WIRE THROUGH CONDUIT, BACKFILLING, AND REPAIRING SURFACES MAY CONTINUE DURING NORMAL HOURS.

UNDERGROUND UTILITIES HAVE BEEN PLOTTED FROM AVAILABLE RECORDS AND FIELD OBSERVATIONS BUT ARE NOT NECESSARILY EXACT. IT IS THE CONTRACTORS RESPONSIBILITY TO FIELD LOCATE ALL UNDERGROUND OBSTRUCTIONS AND UTILITIES PRIOR TO CONSTRUCTION. COMPLETE REPAIR OF ANY AND ALL DAMAGES INCURRED SHALL BE AT THE EXPENSE OF THE CONTRACTOR.

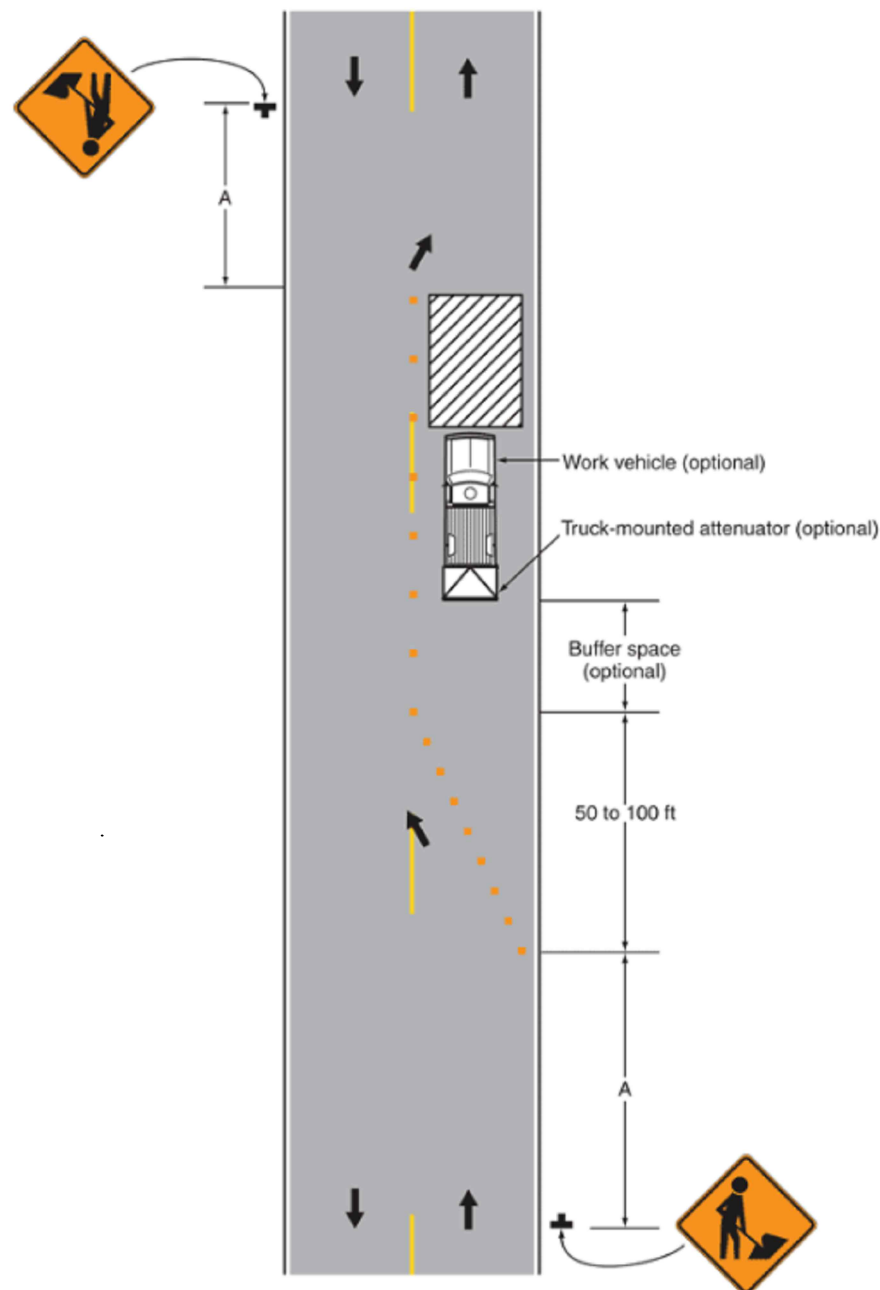
PLACE CABLE/DUCT VIA DIRECTIONAL BORING AT STREET CROSSINGS

DO NOT PARK VEHICLES ON SIDEWALKS OR MULTIPATHWAYS. RESTORE ALL SURFACES TO PRE-CONSTRUCTION FORM.



NOTES:

1. ANY AND ALL IMPROVEMENTS, SUCH AS, ASPHALT OR CONCRETE PAVEMENT, CURBS, GUTTER, WALKS, DRAINAGE DITCHES, EMBANKMENTS, SHRUBS, TREES, GRASS SOD, IRRIGATION, FENCES, ETC., IF DAMAGED, SHALL BE RESTORED TO ORIGINAL OR BETTER CONDITION.
2. NO UTILITY MARKER POLES WILL BE INSTALLED IN THE RIGHT-OF-WAY AS PART OF THIS PROJECT.
3. NO CONTRACTOR SHALL PARK ON ANY SIDEWALK OR TRAIL AT ANY TIME AND SHALL FOLLOW THE STANDARD TRAFFIC CONTROL DRAWING INCLUDED IN THE PERMIT SET OF DRAWINGS.
4. BORING AND EXCAVATION HOURS ARE LIMITED TO 7AM TO 2PM. OTHER CONSTRUCTION ACTIVITIES INCLUDING SETTING BOXES, PULLING WIRE THROUGH CONDUIT, BACKFILLING, AND REPAIRING SURFACES MAY CONTINUE DURING NORMAL HOURS.



LANE CLOSURES ON A MINOR STREET

ATTSE

PROPOSED TELEPHONE FACILITIES ON THE RIGHT OF WAY OF MADISON COUNTY

Exchange: CANTON

Designer: AMIS, HAYDEN

Drawn By: BRANDON WILSON

Phone: 6016781055

Authorization: A05D4JK

SHEET 47 OF 47

UNDERGROUND UTILITIES HAVE BEEN PLOTTED FROM AVAILABLE RECORDS AND FIELD OBSERVATIONS BUT ARE NOT NECESSARILY EXACT. IT IS THE CONTRACTORS RESPONSIBILITY TO FIELD LOCATE ALL UNDERGROUND OBSTRUCTIONS AND UTILITIES PRIOR TO CONSTRUCTION. COMPLETE REPAIR OF ANY AND ALL DAMAGES INCURRED SHALL BE AT THE EXPENSE OF THE CONTRACTOR.

DO NOT PARK VEHICLES ON SIDEWALKS OR MULTIPATHWAYS. RESTORE ALL SURFACES TO PRE-CONSTRUCTION FORM.



CALL BEFORE YOU DIG
1-800-362-2764 OR 811
48 HOURS NOTICE REQUIRED

